

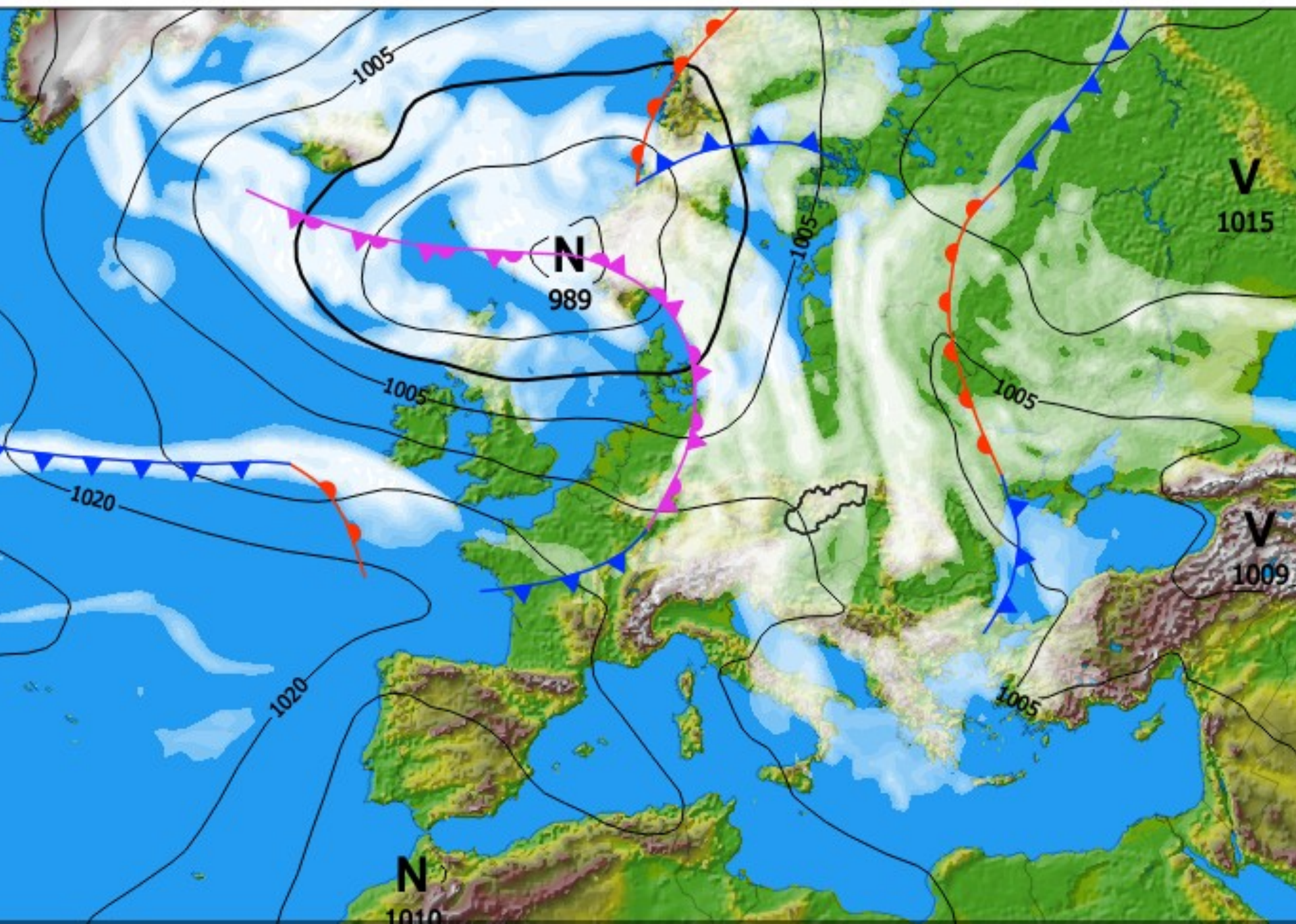
# PMSR 2024

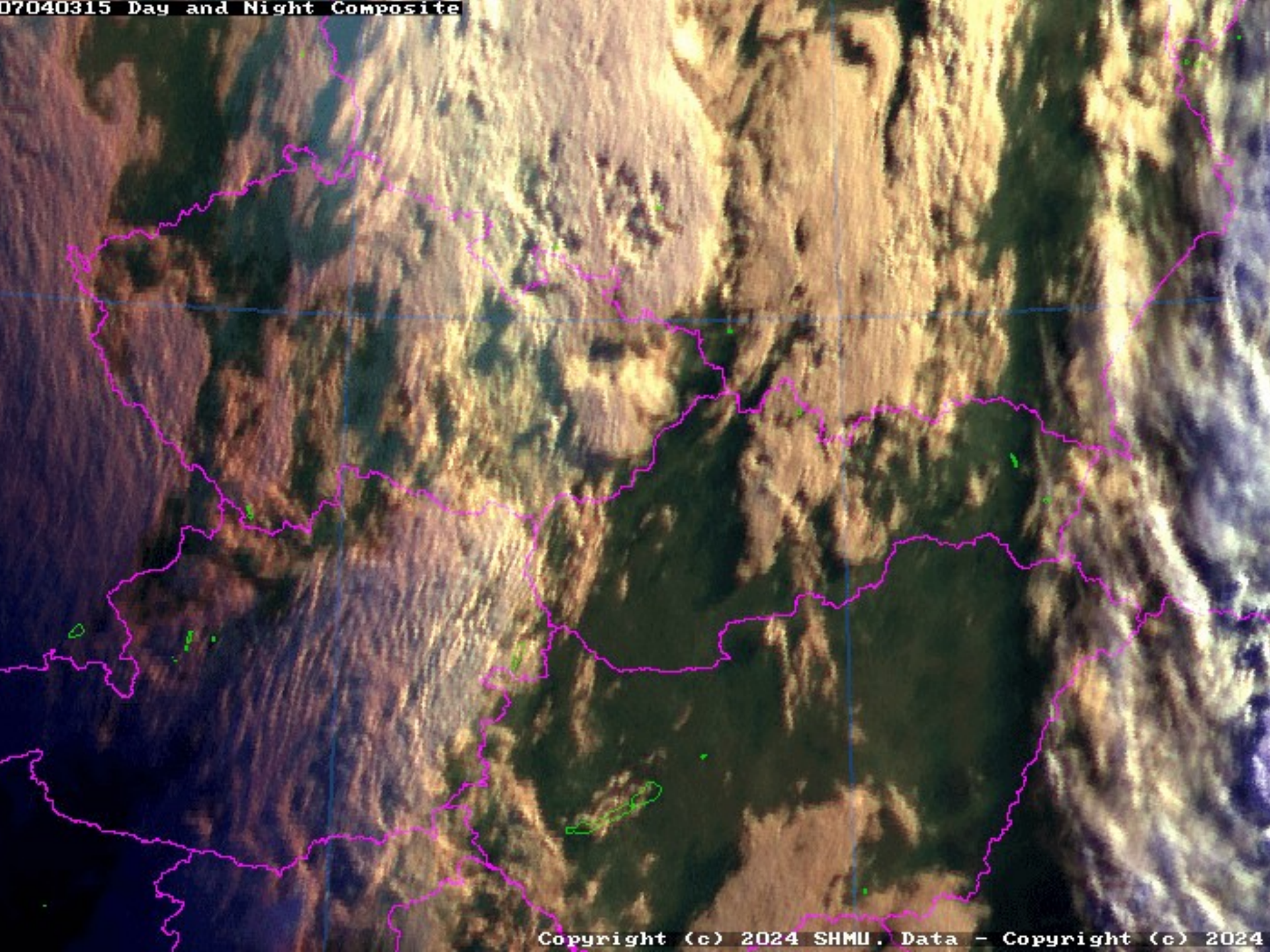


## *Denný briefing 12*

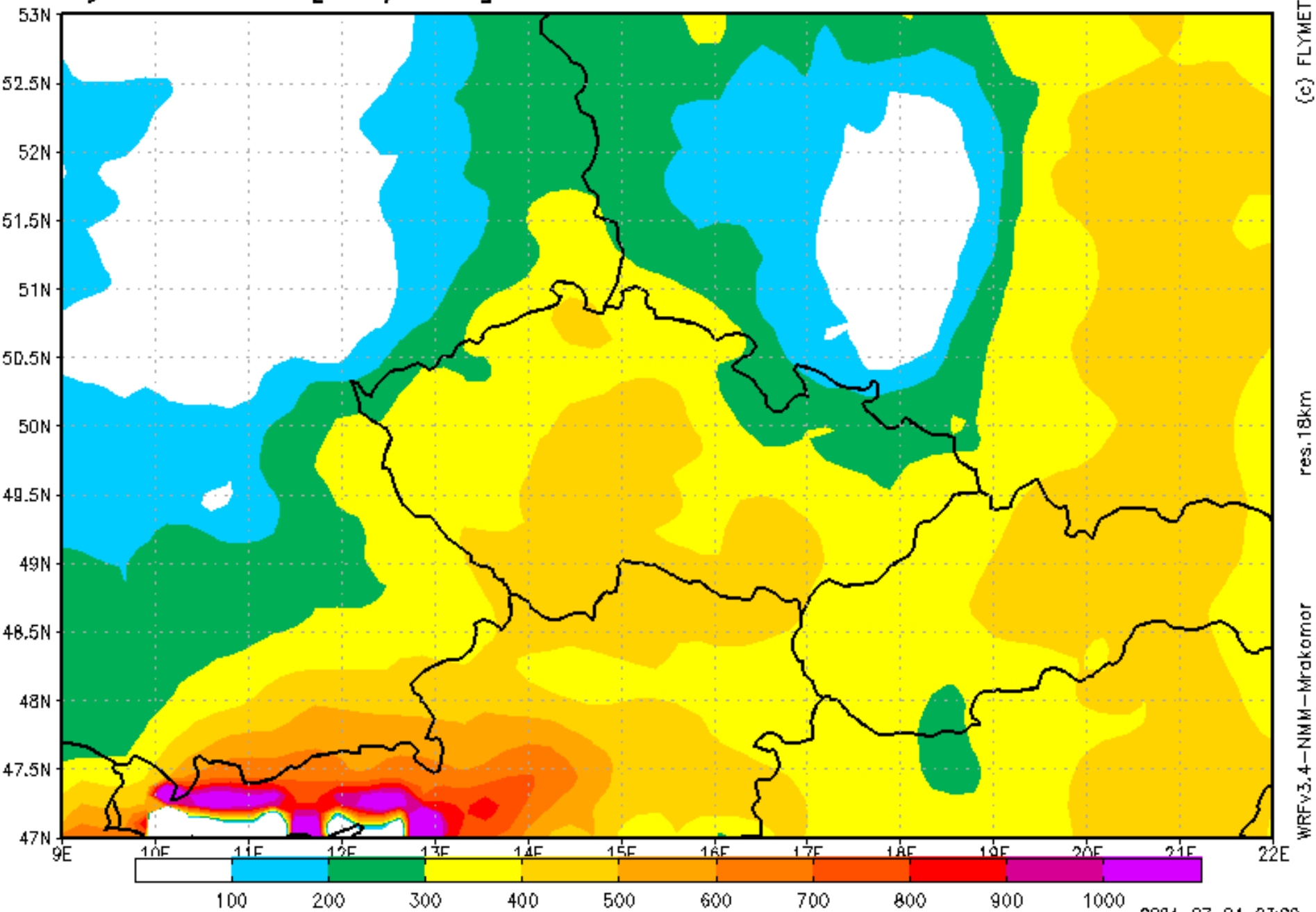
**04.07.2024**

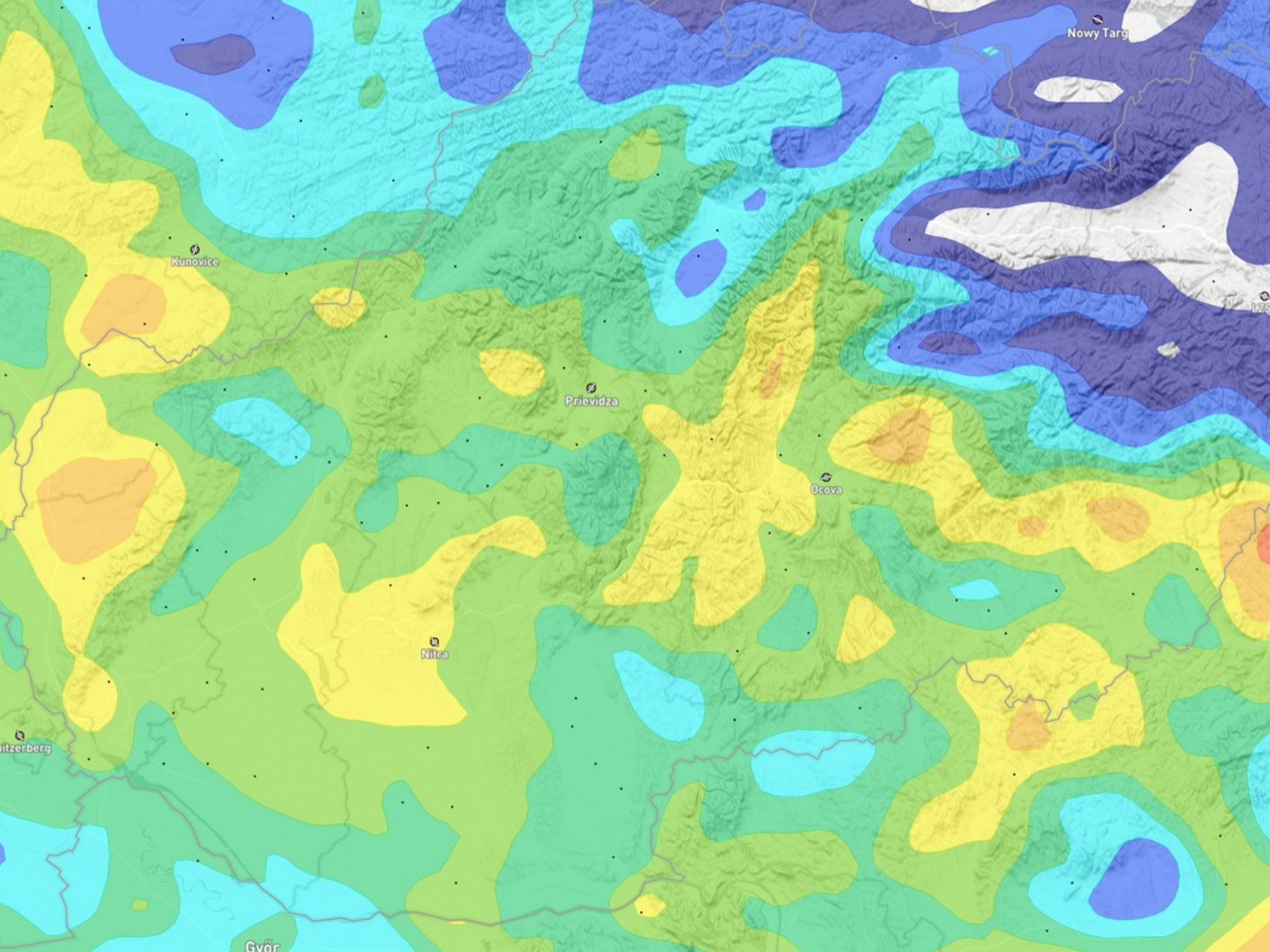




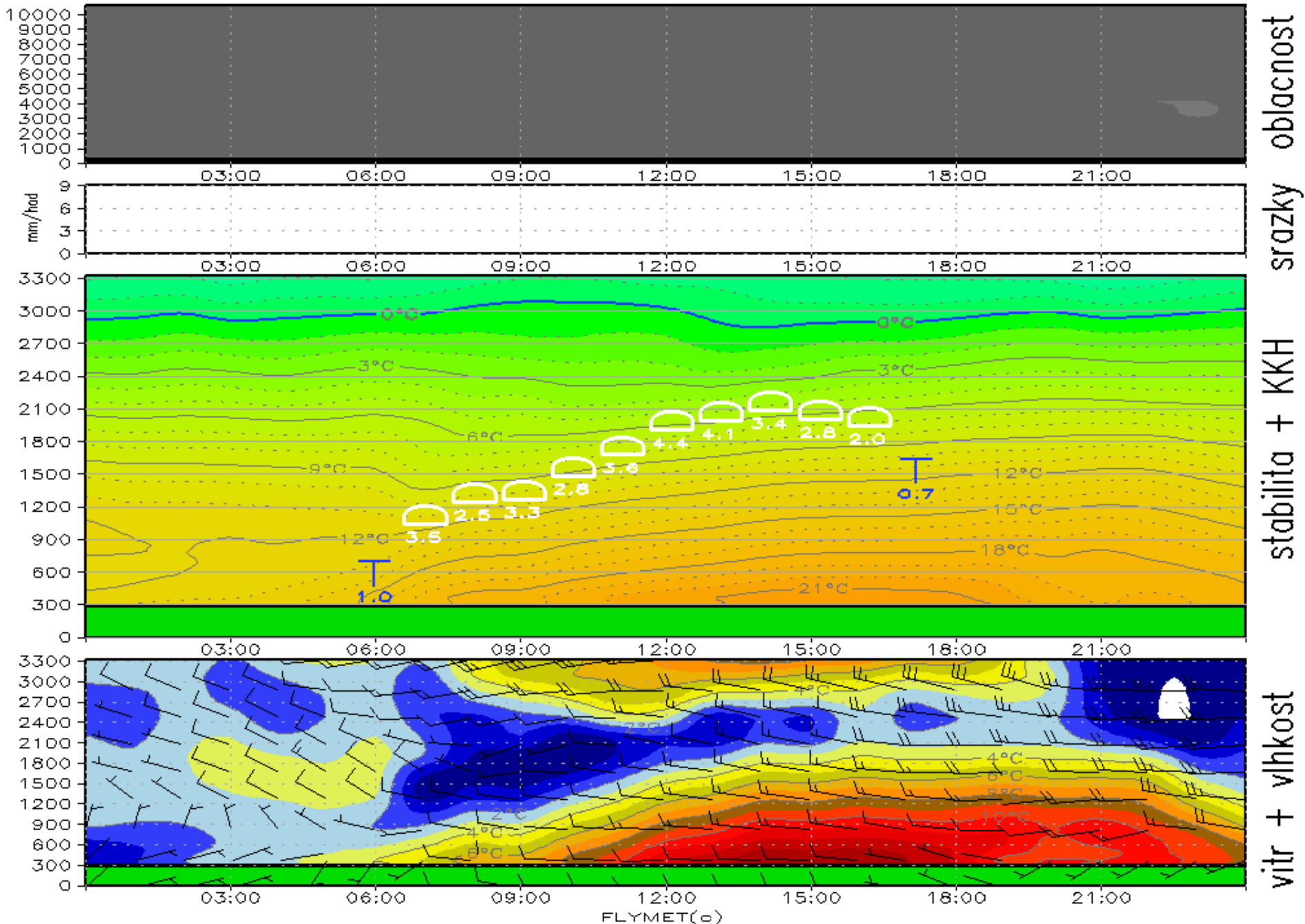


# Vyuzitelnost [km/den] 9:00–16:59 UTC ctvrtek 04. 07. 2024

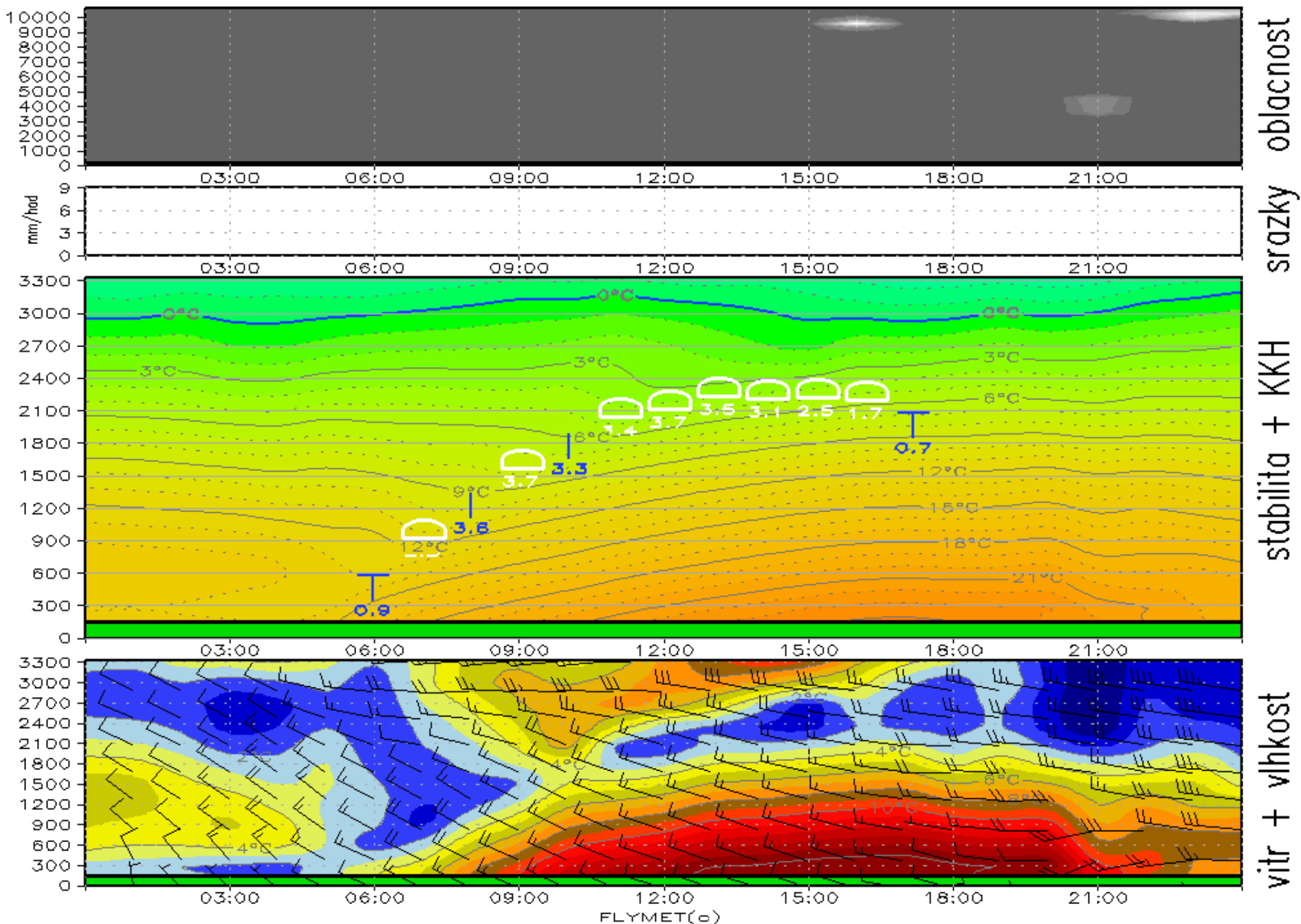


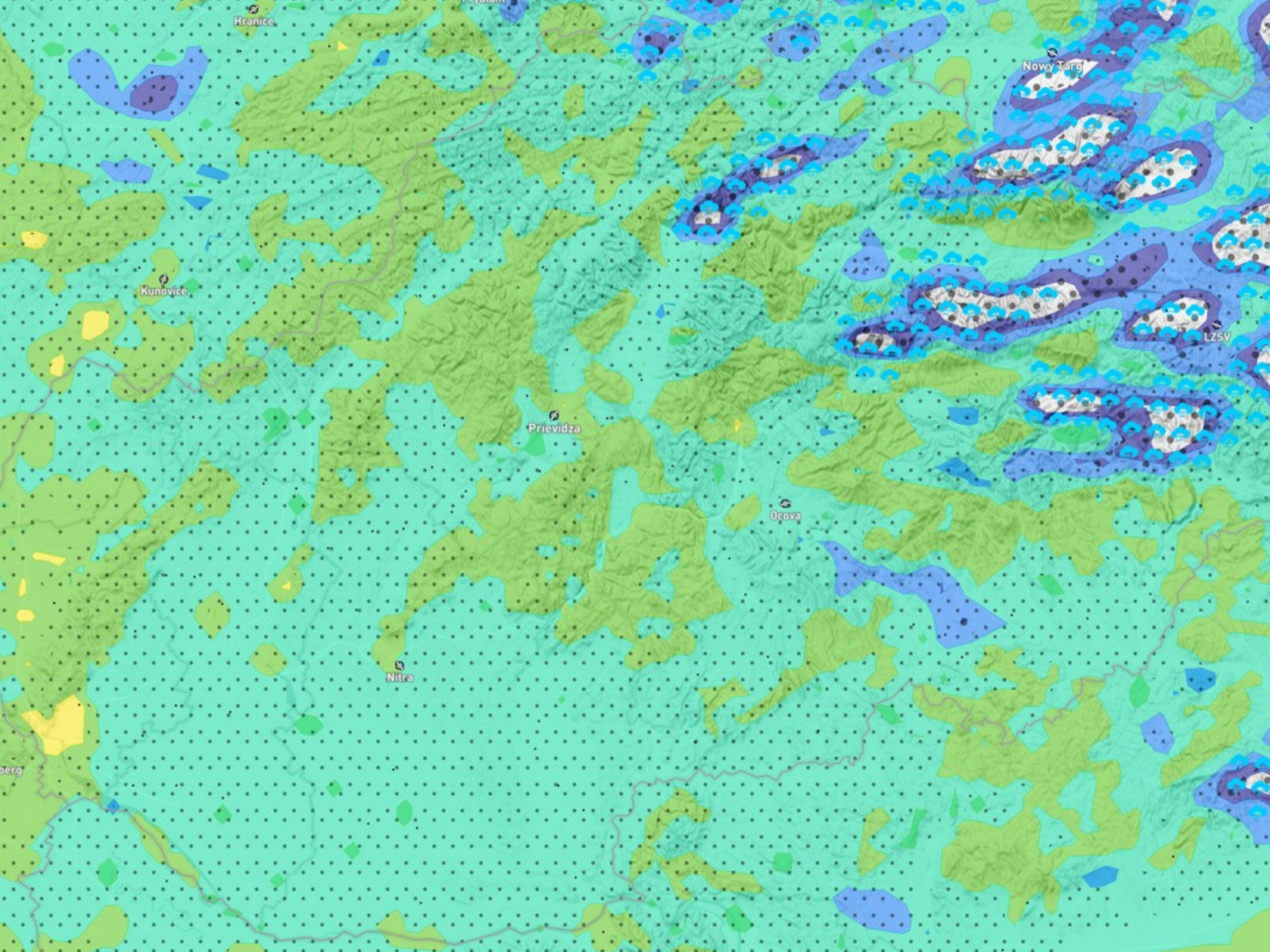


# Meteogram PŘÍEVIDZA na čtvrtek 04.07.2024



# Meteogram NITRA na ctvrtek 04.07.2024



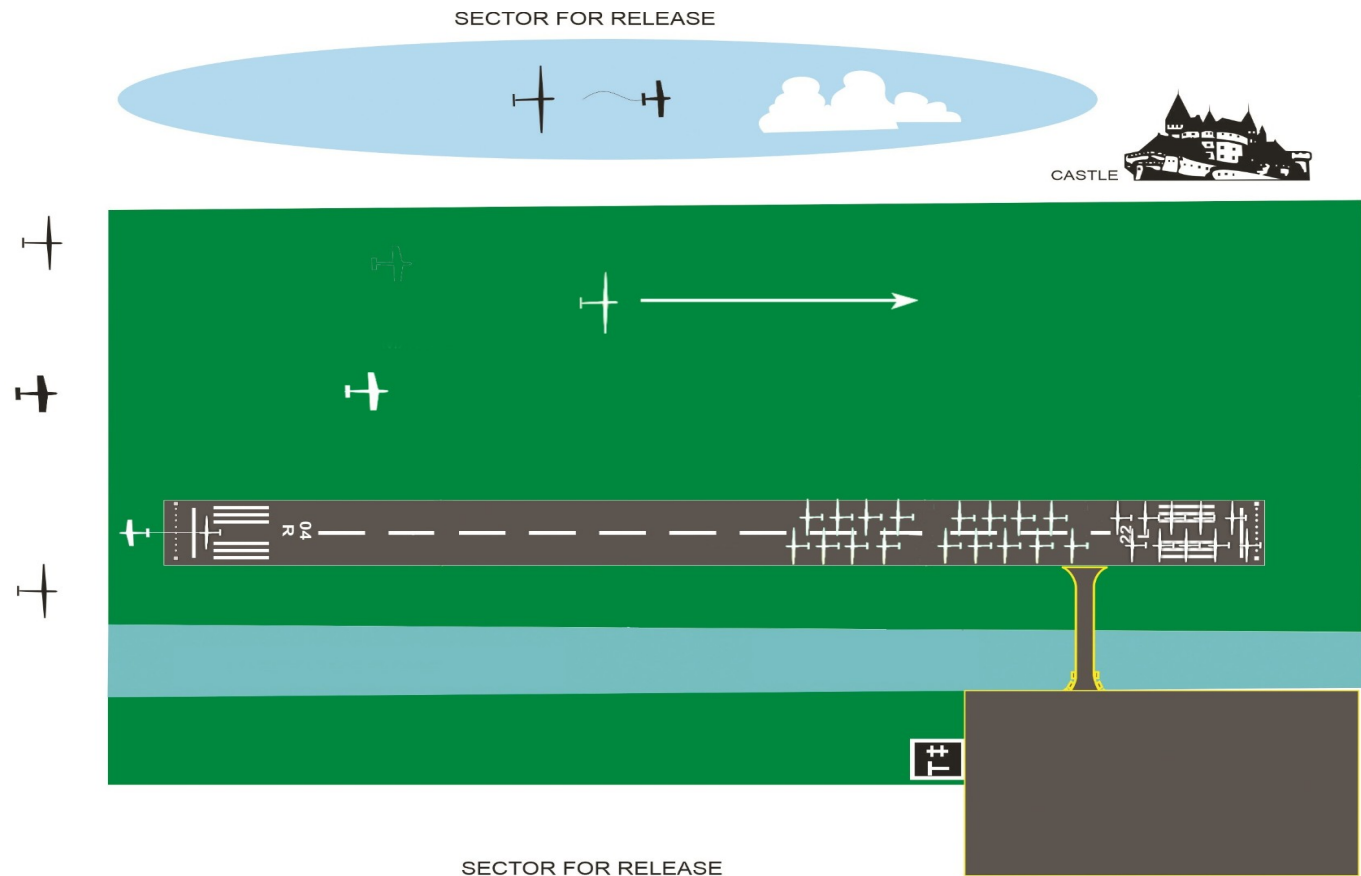




# Safety briefing

## A. Take-off from the runway 22

### Alternative A – Southern wind up to 10kt



LAUNCHING  
AND AIR TOW  
PROCEDURES  
FOR RUNWAY  
**22**  
Landing for Re-Launch  
**04**



# Klubová trieda



AAT 116.93 - 274.73 km

Čas úlohy: 2:00:00

- **Páska 15km**

004 BOJNICE

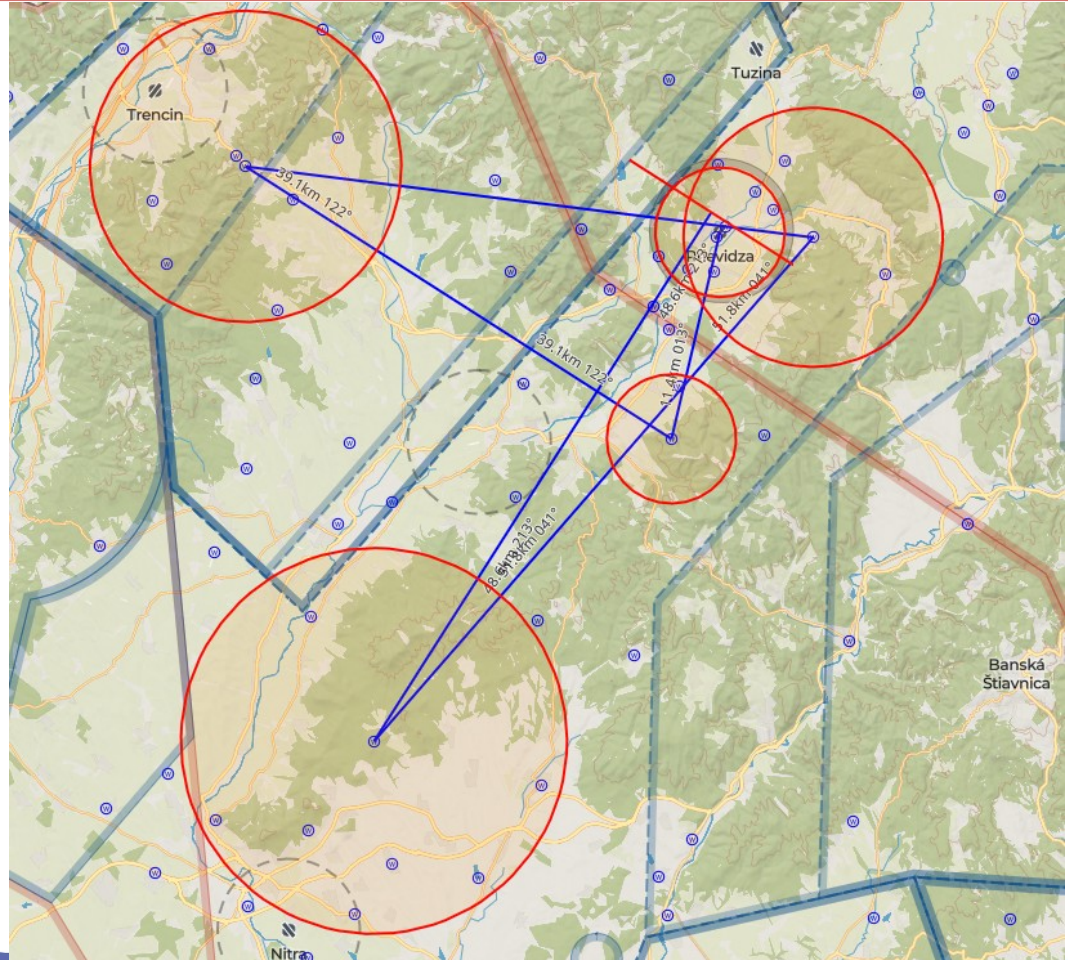
119 GYMES

507 HRADEC

085 MOTOREST RADAR

508 VTAC UP

001 PRIEVIDZA



# Kombi trieda



AAT 171.54 - 332.96 km

Čas úlohy: 2:00:00

- **Páska 15km**

507 HRADEC

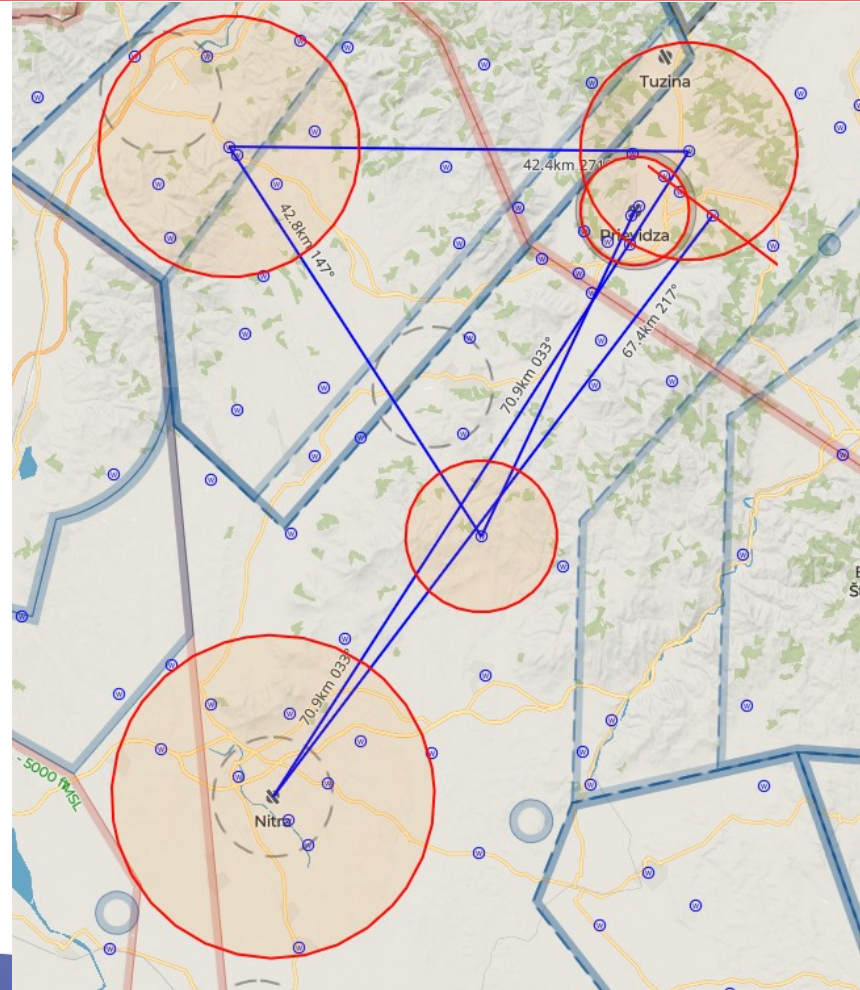
184 LZNI

013 NEDOZERY BREZANY FLD

088 RADAR

071 RAKYTA

001 PRIEVIDZA



# Informácie



**MAX. Výška:** Czech Republic FL095 (except controlled areas). Poland FL095 (except controlled areas), Beskydy, Liptov, Chopok 9500 ft AMSL, Martinky 8000ft AMSL

**PERMANENTNE ZAK. PRIESTORY:** LZP1 MOCHOVCE, LZP29 Jaslovské Bohunice, LZP23 Sala, Tatry CTR, Poprad TMA 1,2,3,4, Bratislava TMA 1, 2, 4, LZR225, LZR225A,B,C; BA CTA EAST-GLD, Bratislava CTA Sector West

**ZAK. PRIESTORY DNES:** LZR24 Lest, Piestany CTR, Piestany TMA 1, 2, TMA II Ostrava, Bratislava CTA sector EAST, Hungary, LZR10 Rutol, Zilina CTR, Zilina TMA 1,2,3, LZR60A, LZR60B, LZR60C, LZTRA6A, LZTRA6B, LZTRA6C

**WARNING:** Paraglide competition in areas: Chopok, Liptov, Beskydy.

**Outlanding:** text message: +421 908 706 340



# Štart



*Štart: 11:30*  
*PEV: None :)*



# Príletový kruh

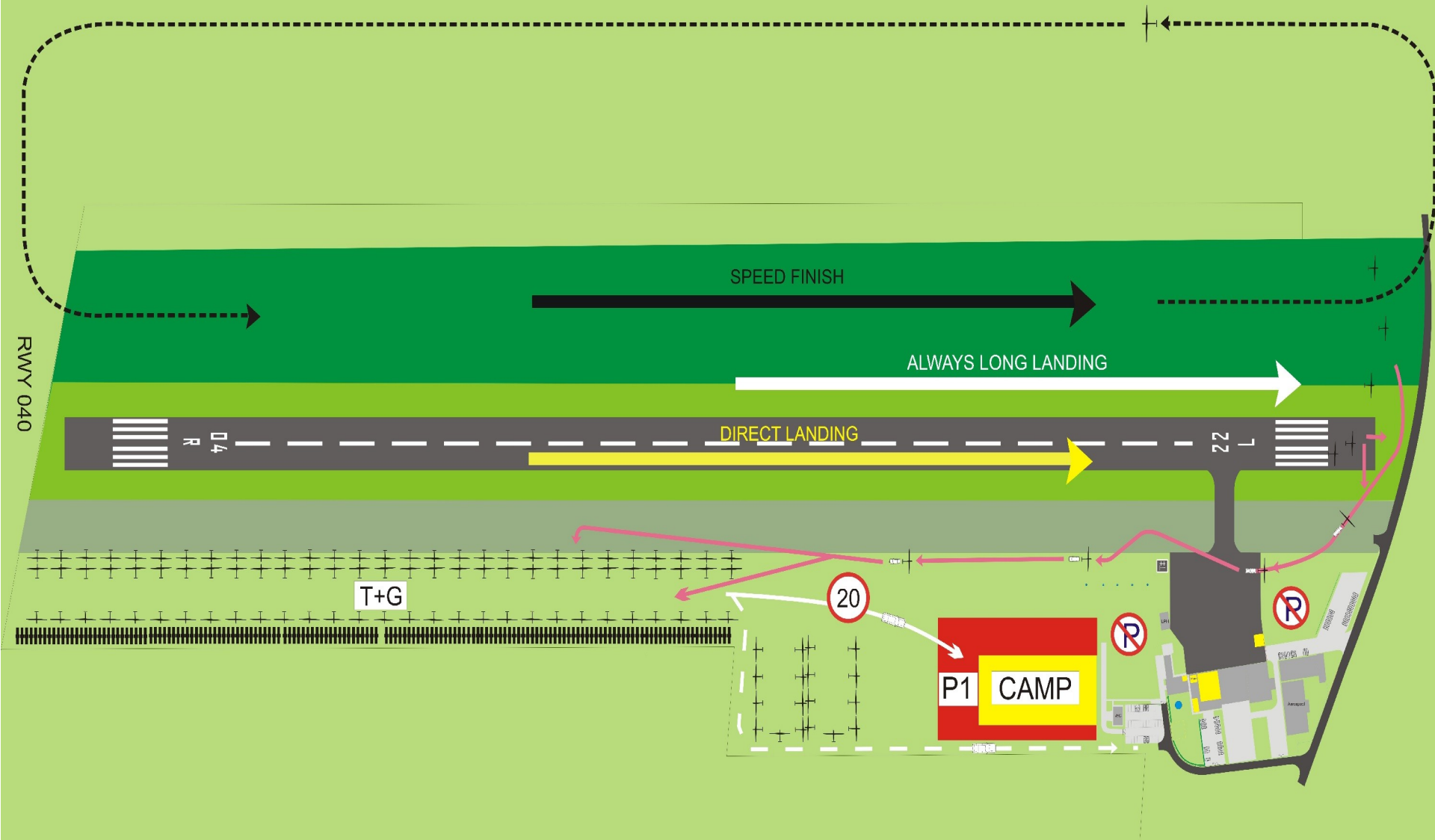


*Minimalna výška na príletovom kruhu*  
**460m AMSL**



# Arrivals 040 - approach from the south

Picture 4a.



# PMSR 2024



# Otázky?





# PMSR 2024



# Bezpečný let!

