

# PMSR 2024

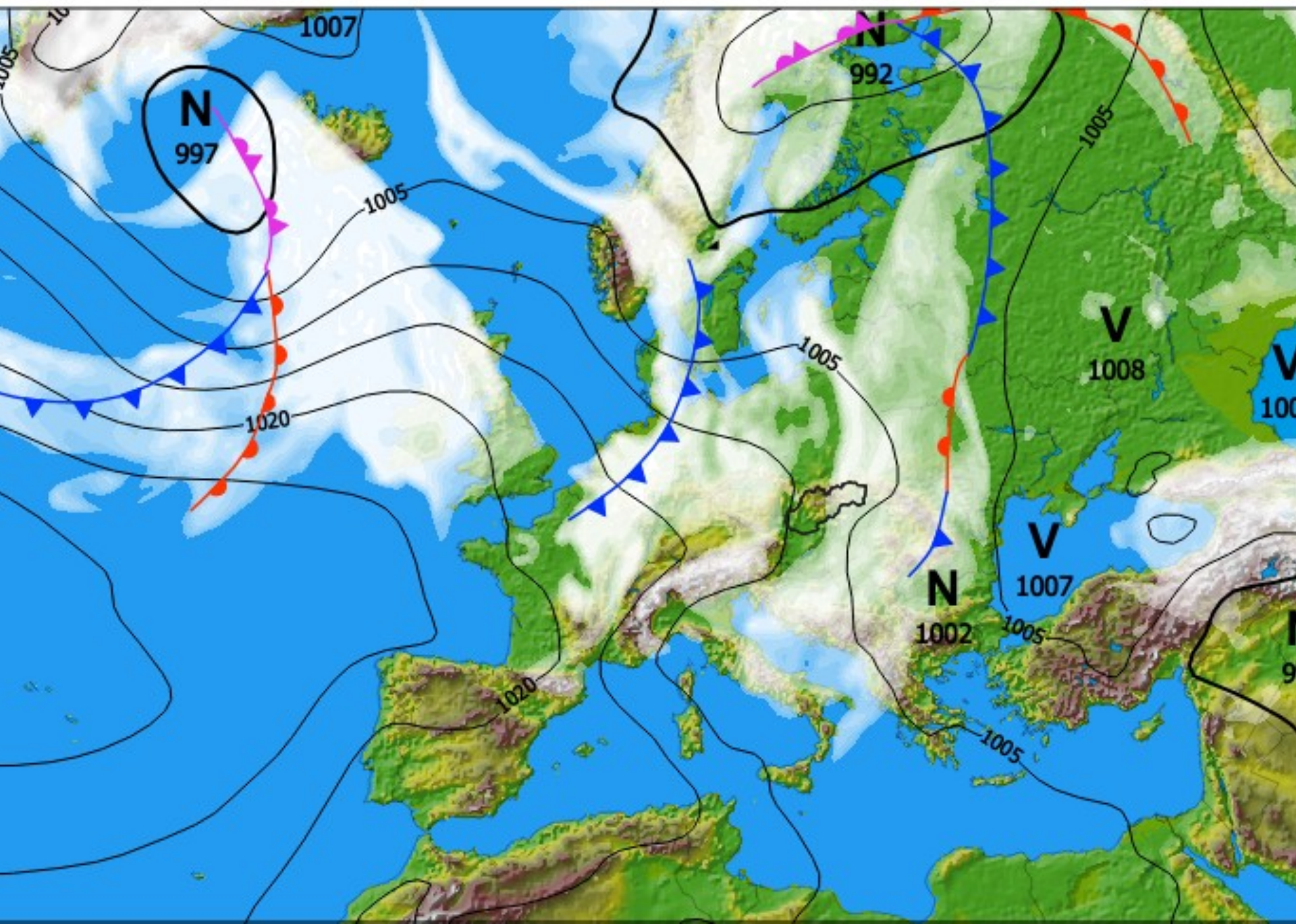



## *Denný briefing 10*

**02.07.2024**

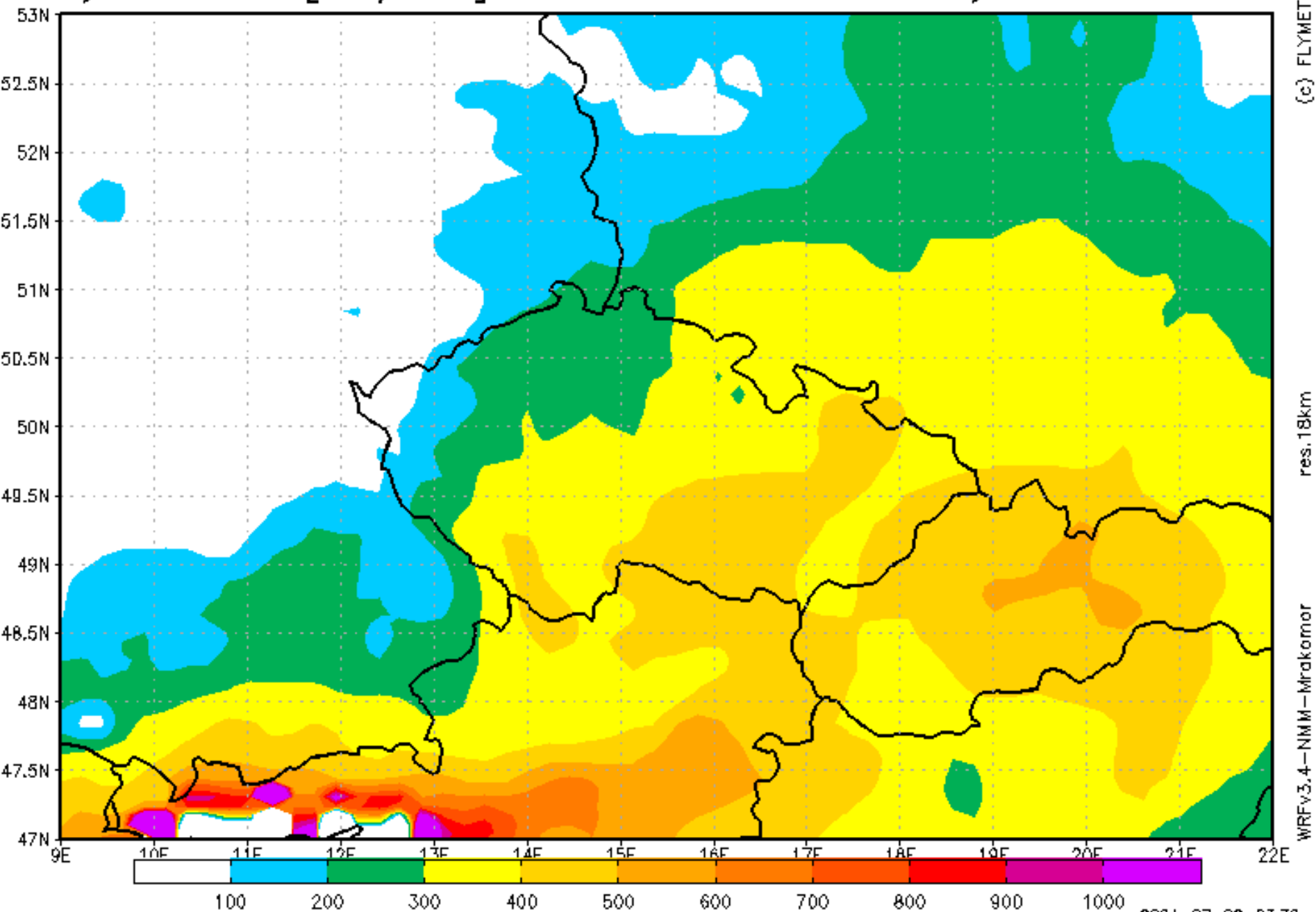


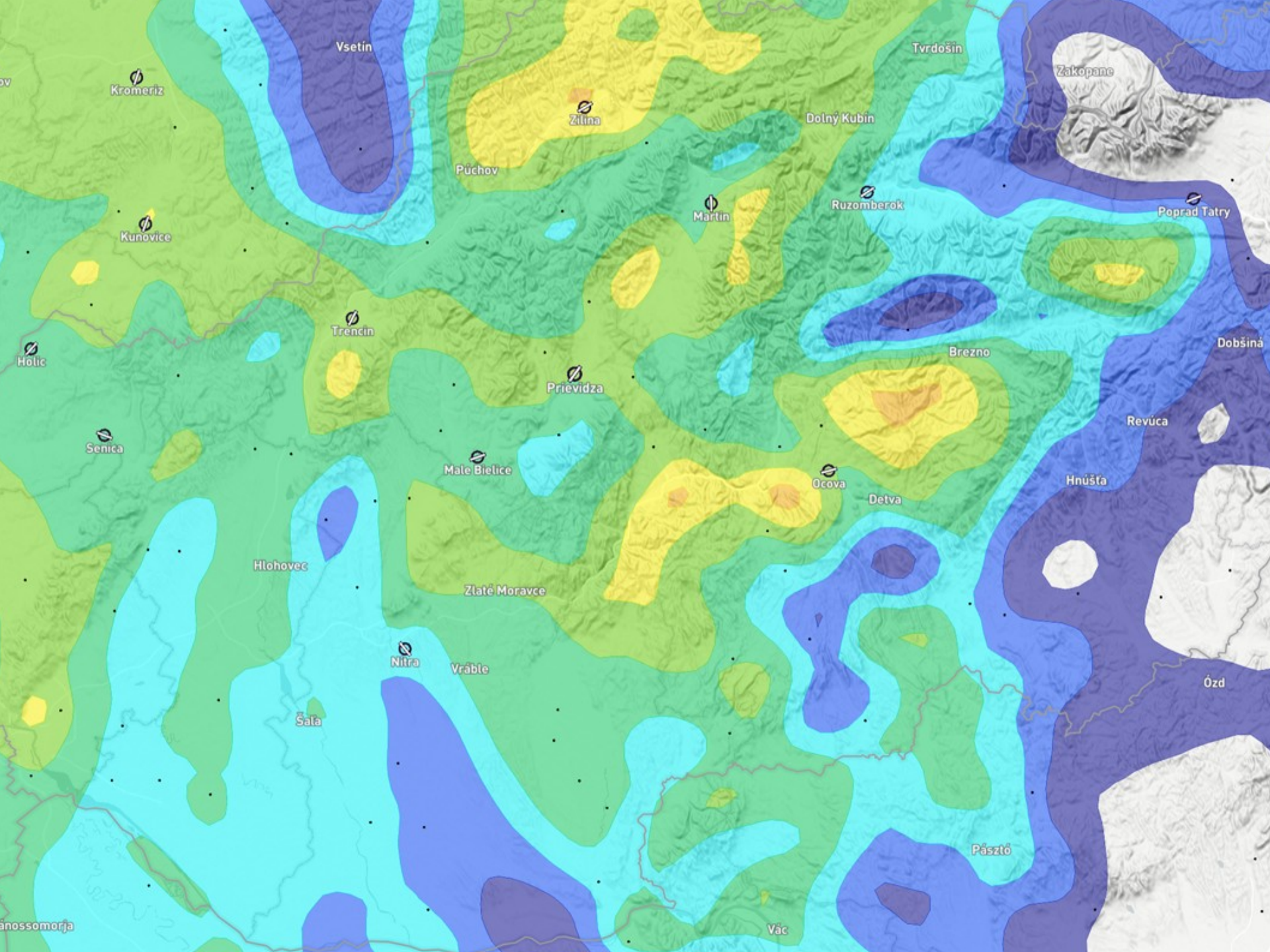
© SHMÚ - Prízemné tlakové pole - utorok 02.07.2024 12:00 UTC



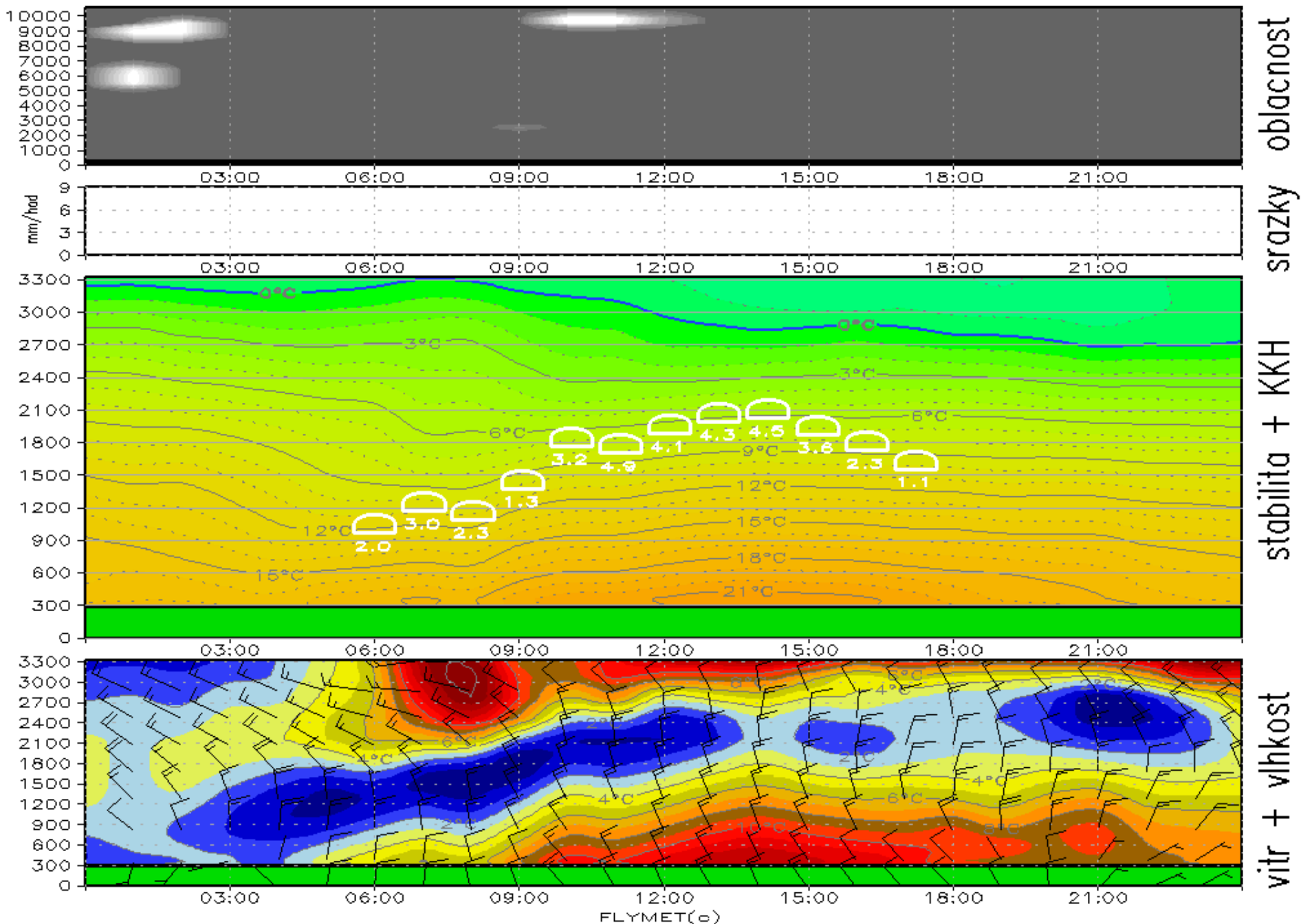


Vyuzitelnost [km/den] 9:00–16:59 UTC utery 02. 07. 2024






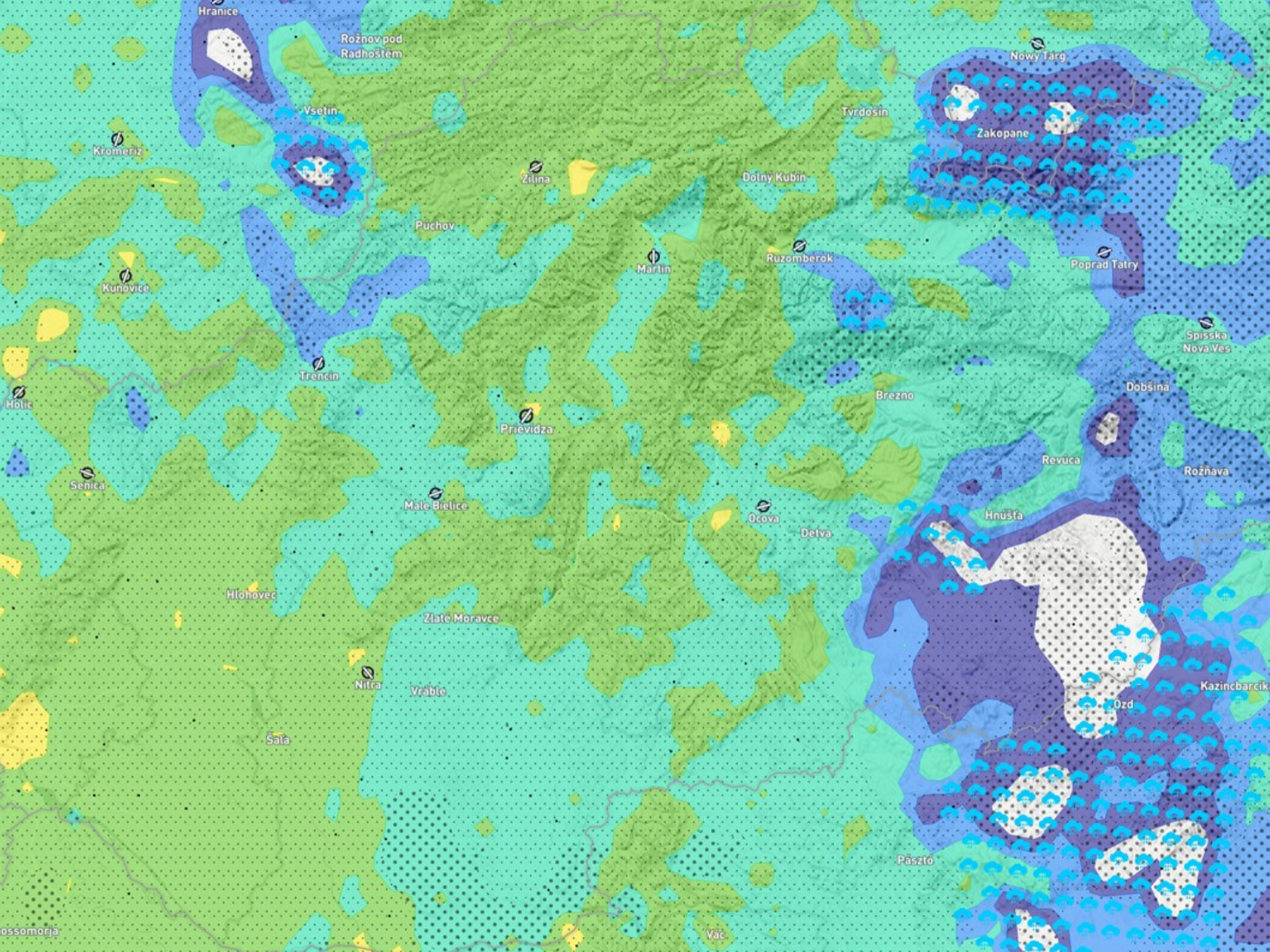
# Meteogram PŘÍEVIDZA na utery 02.07.2024



# Meteogram MARTIN na utery 02.07.2024



FLYMET(e)





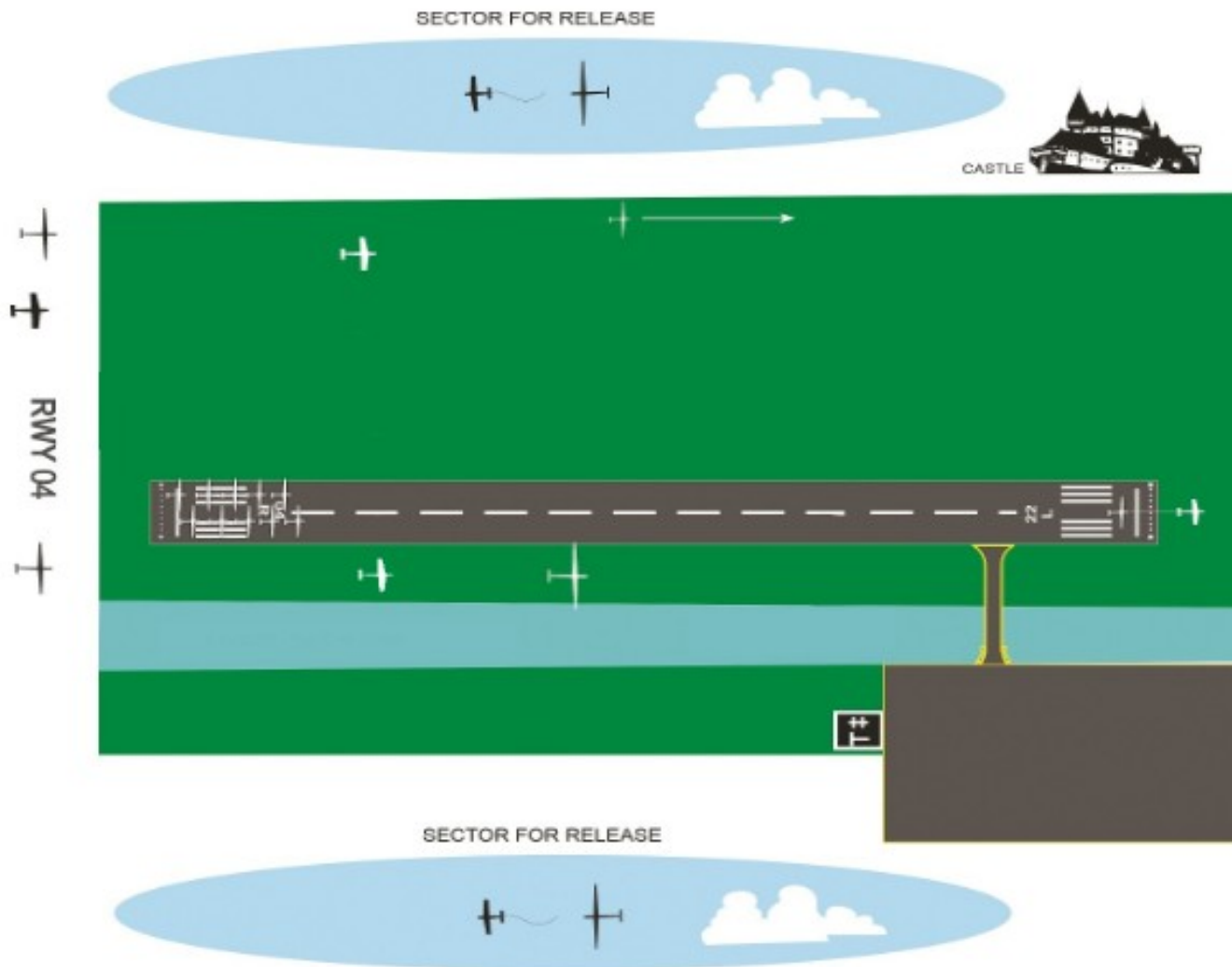
# Safety briefing

## C. Take-off from the runway 04

Alternative C - Northern wind more than 8 knt



PMSR 2024  
+ PRE-JEGC 2024



LAUNCHING  
AND AIR TOW  
PROCEDURES  
FOR RUNWAY

**04**

Landing for Re-Launch  
04



# Klubová trieda



AAT 126.28 - 368.13km

Čas úlohy: 02:30:00

- **Páska 15km**

004 BOJNICE

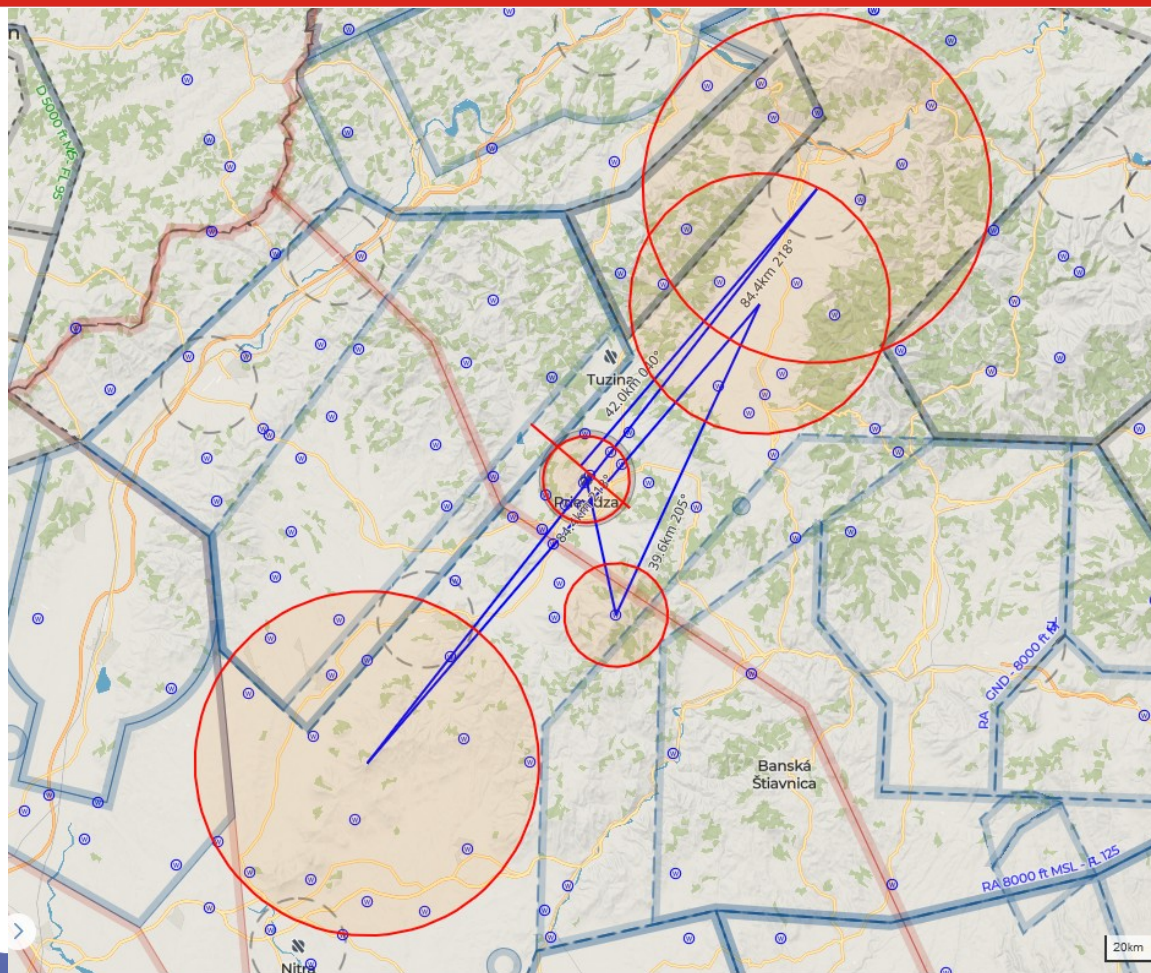
102 LZMA

099 V TRIBEC

057 SOCOVCE

028 VTACNIK

001 PRIEVIDZA



# Kombi trieda



AAT 175.45 - 414.74km

Čas úlohy: 02:30:00

- **Páska 15km**

010 CIGEL

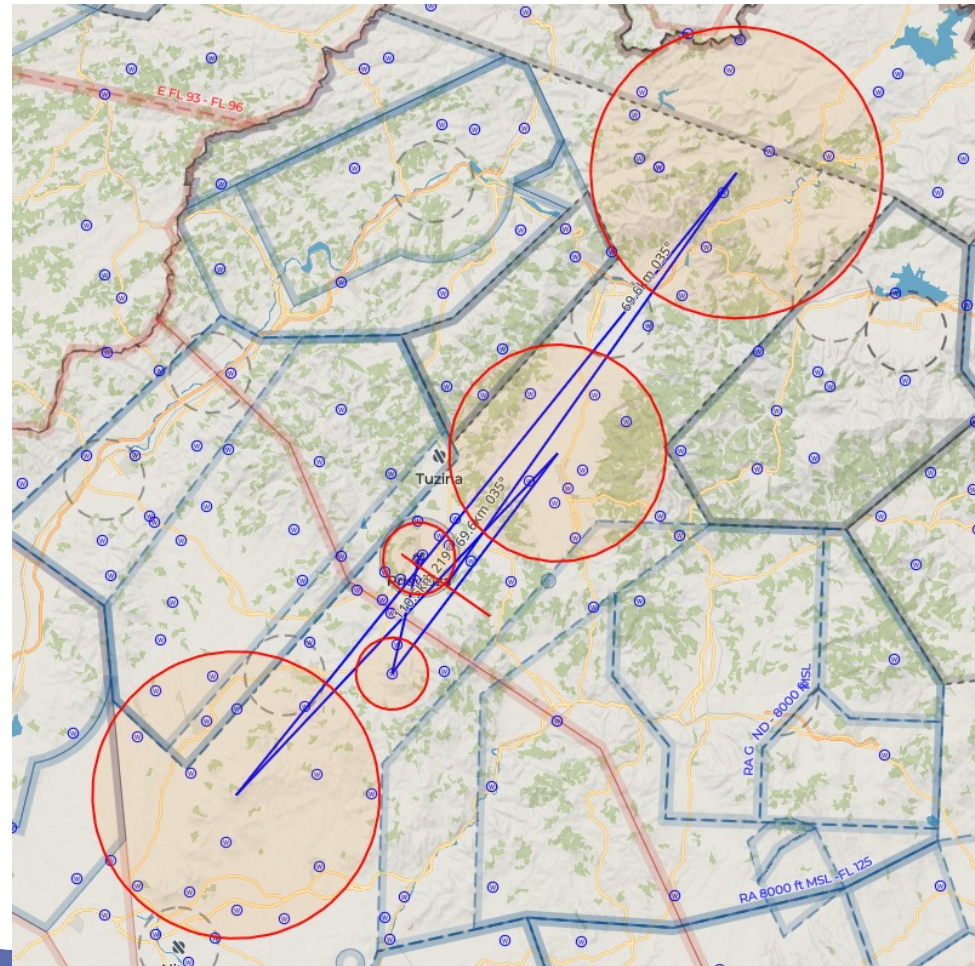
207 HRCHOVA KECKA

099 V TRIBEC

047 BODOROVA FLD

508 VTAC UP

001 PRIEVIDZA



# Informácie



**MAX. Výška:** Czech Republic FL095 (except controlled areas). Poland FL095 (except controlled areas), Beskydy, Liptov, Chopok 9500 ft AMSL

**PERMANENTNE ZAK. PRIESTORY:** LZP1 MOCHOVCE, LZP29 Jaslovské Bohunice, LZP23 Sala, Tatry CTR, Poprad TMA 1,2,3,4, Bratislava TMA 1, 2, 4, LZR225, LZR225A,B,C; BA CTA EAST-GLD, Bratislava CTA Sector West

**ZAK. PRIESTORY DNES:** LZR24 Lest, Piestany CTR, Piestany TMA 1, 2, TMA II Ostrava, Bratislava CTA sector EAST, Hungary, LZR10 Rutol

**WARNING:** Paraglide competition in areas: Chopok, Liptov, Beskydy.

**Outlanding:** text message: +421 908 706 340



# Štart



*Štart: 12:00*  
*PEV: None :)*



# Príletový kruh

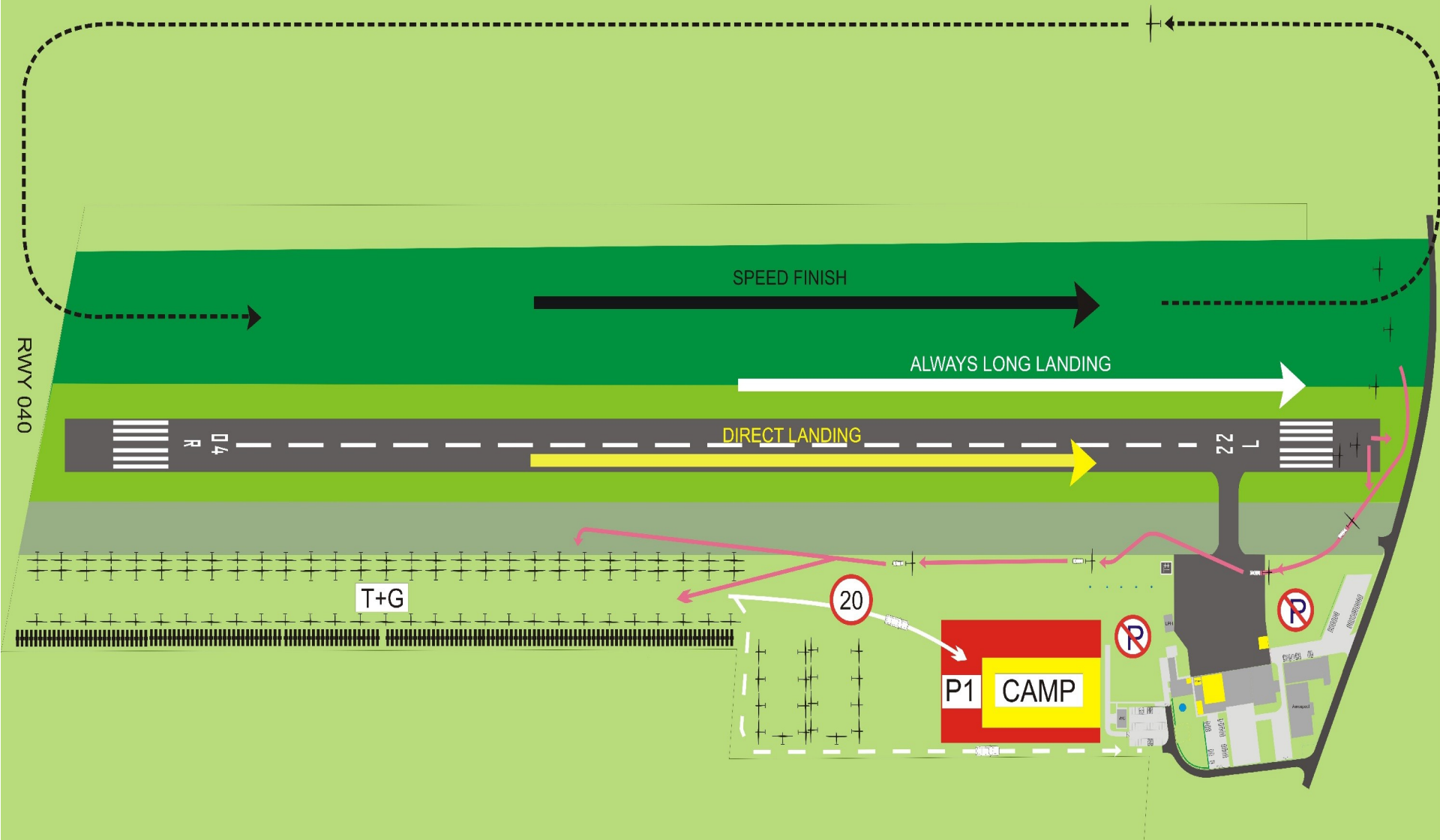


*Minimalna výška na príletovom kruhu*  
**460m AMSL**



# Arrivals 040 - approach from the south

Picture 4a.



# PMSR 2024



# Otázky?





# PMSR 2024



# Bezpečný let!

