

PMSR 2024



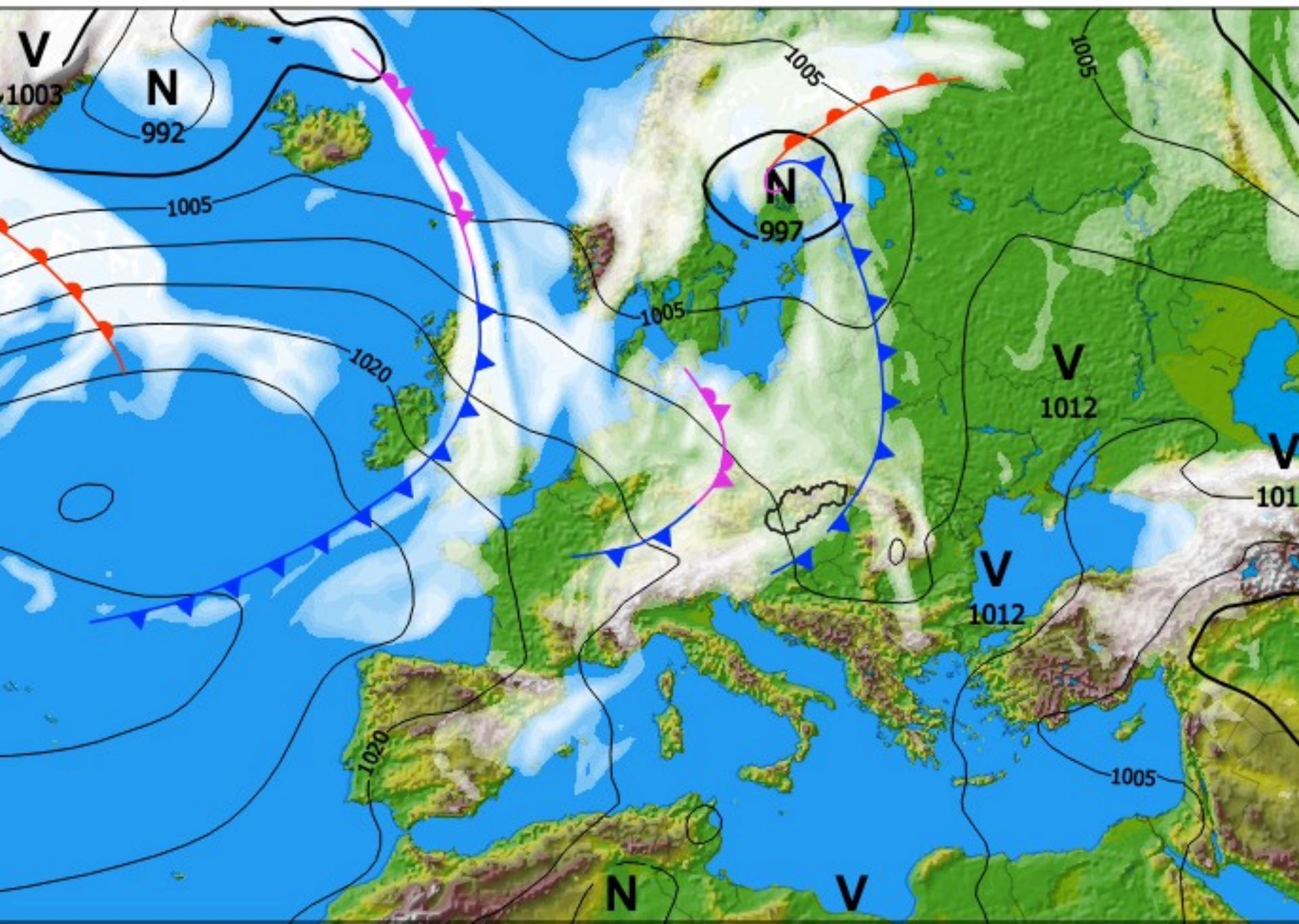
Denný briefing 9


01.07.2024



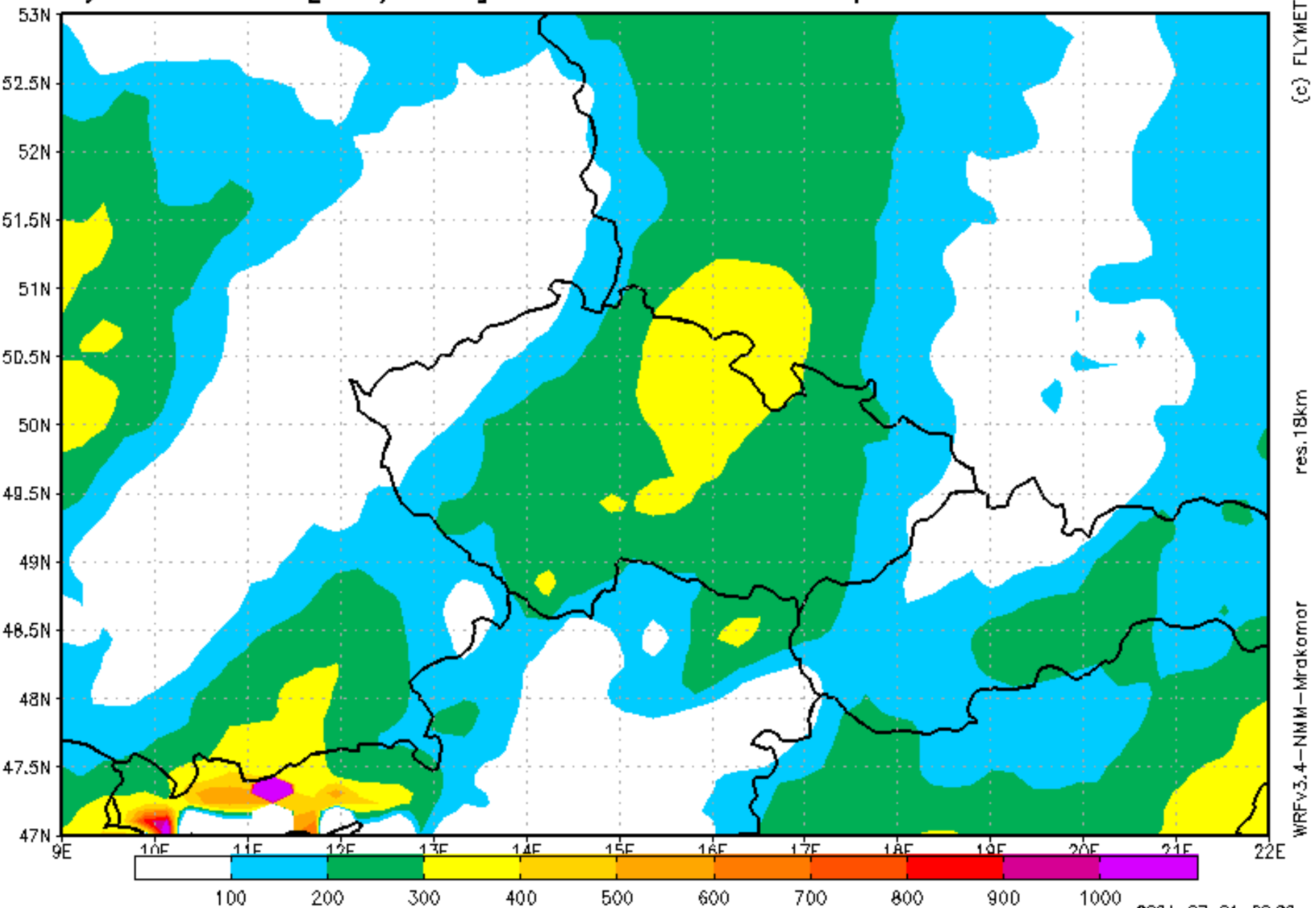
PMemeSR 2024







Vyuzitelnost [km/den] 9:00–16:59 UTC pondeli 01. 07. 2024

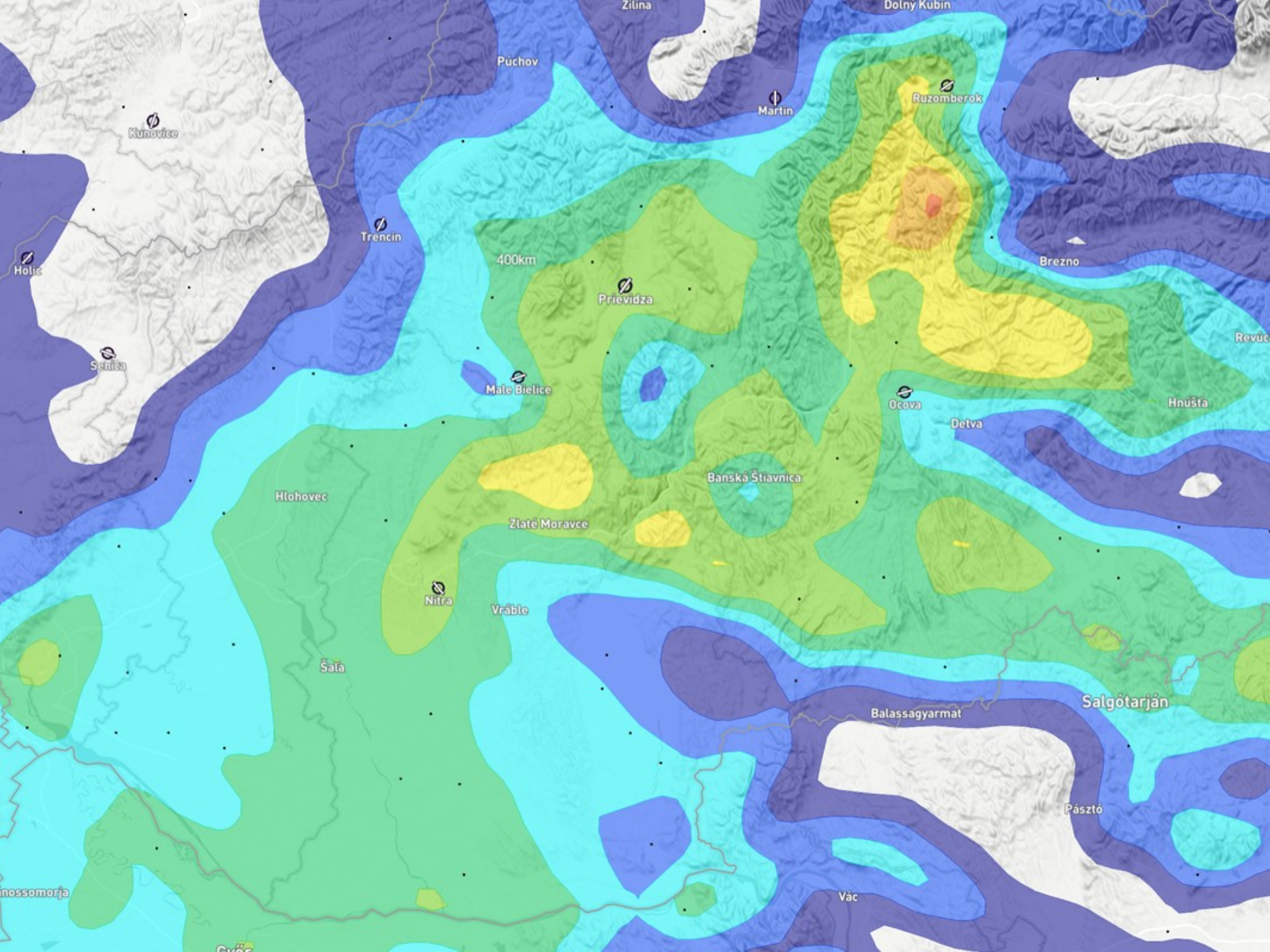


(c) FLYMET

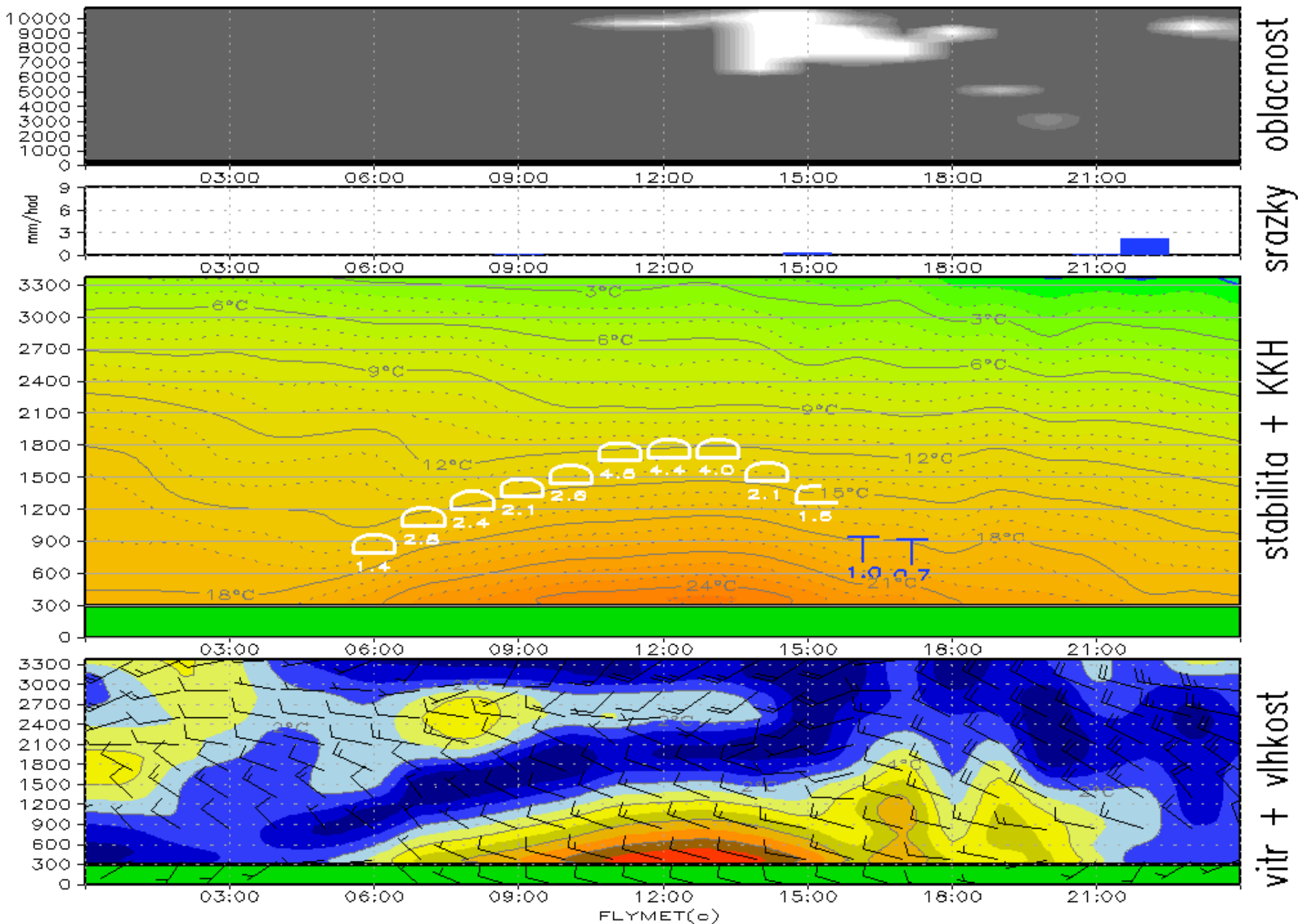
res. 18km

WRFv3.4-NMM-Mirakomor

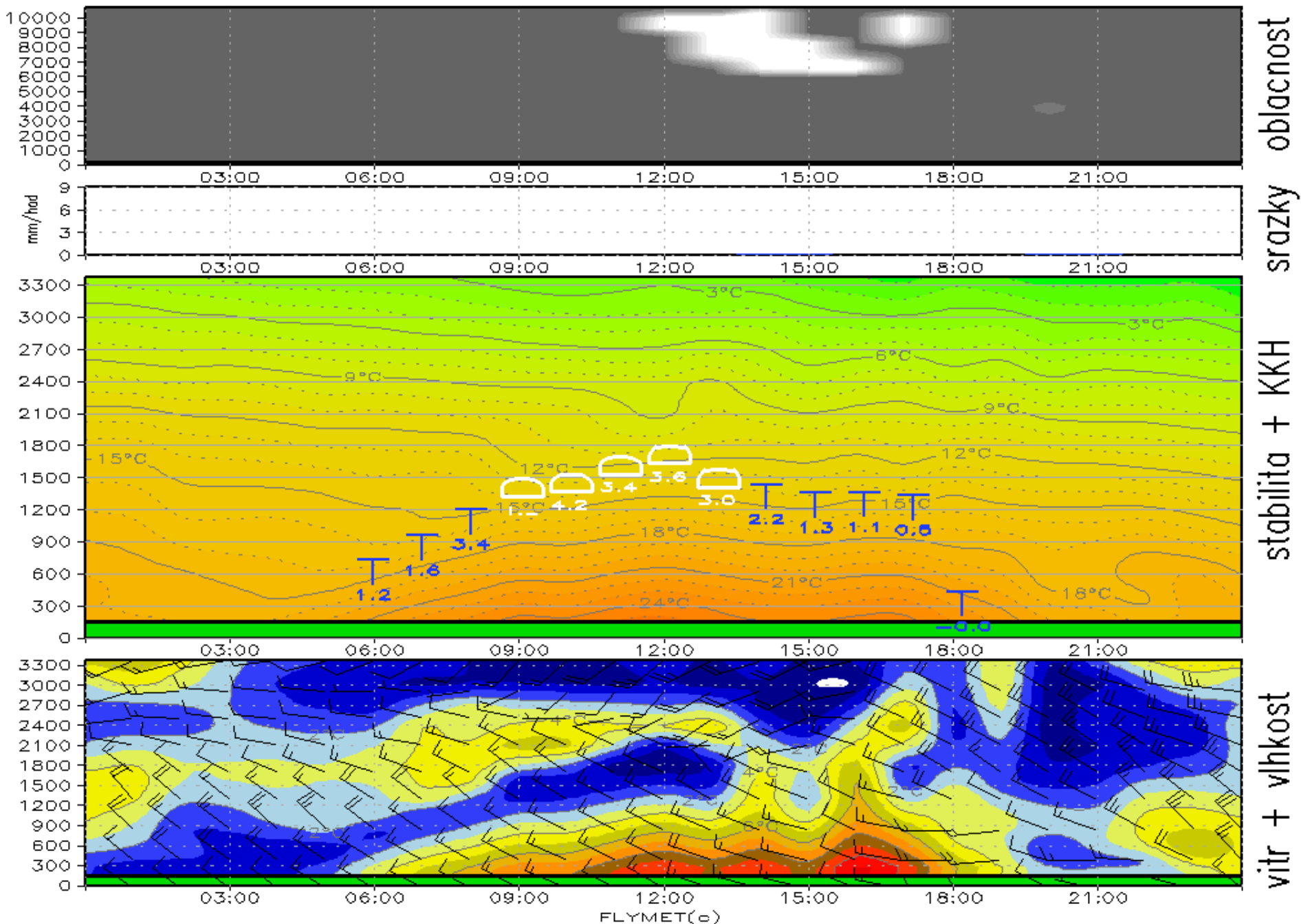
2024-07-01-00:20

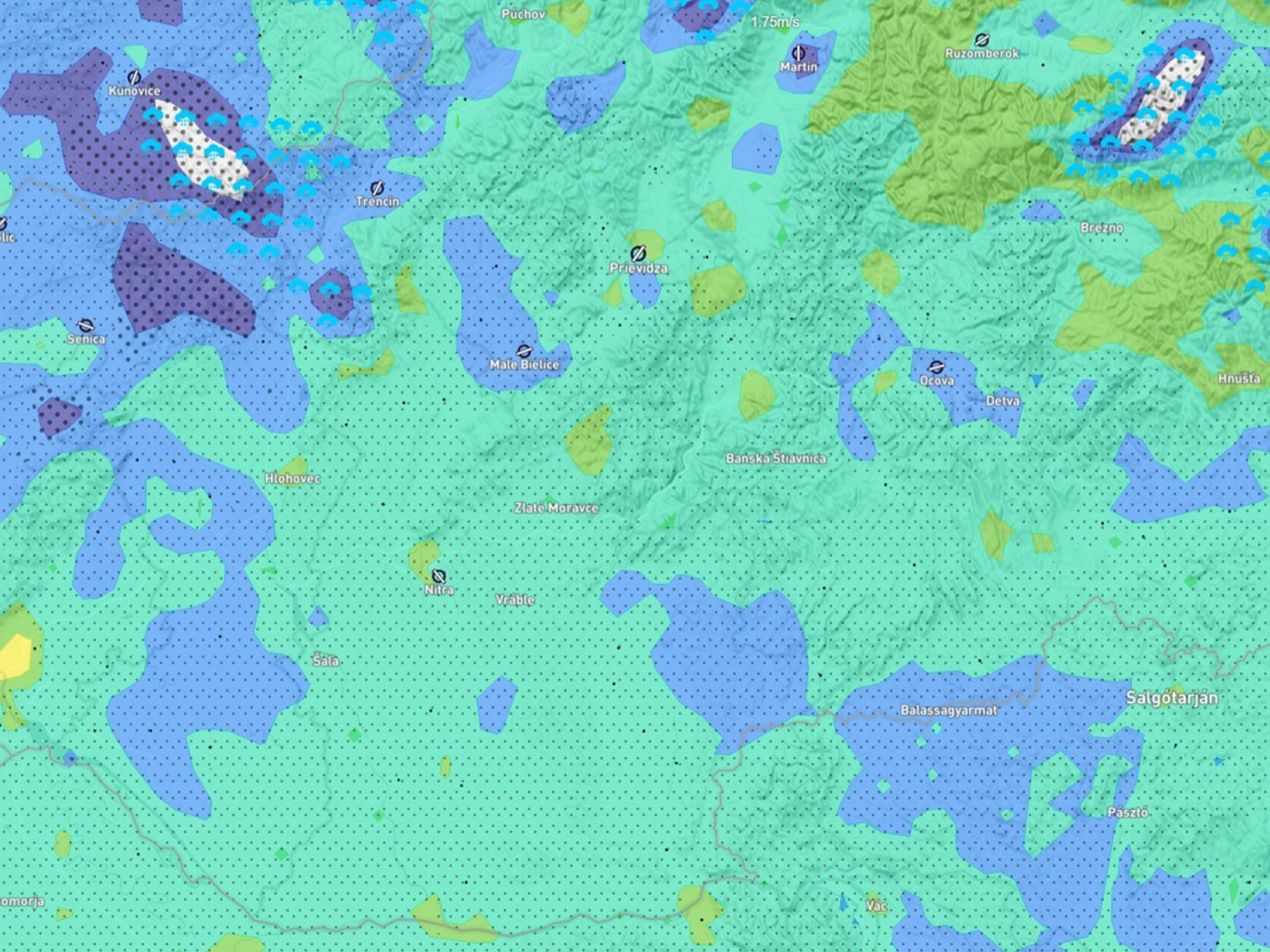


Meteogram PŘEVIDZA na pondělí 01.07.2024



Meteogram NITRA na pondeli 01.07.2024

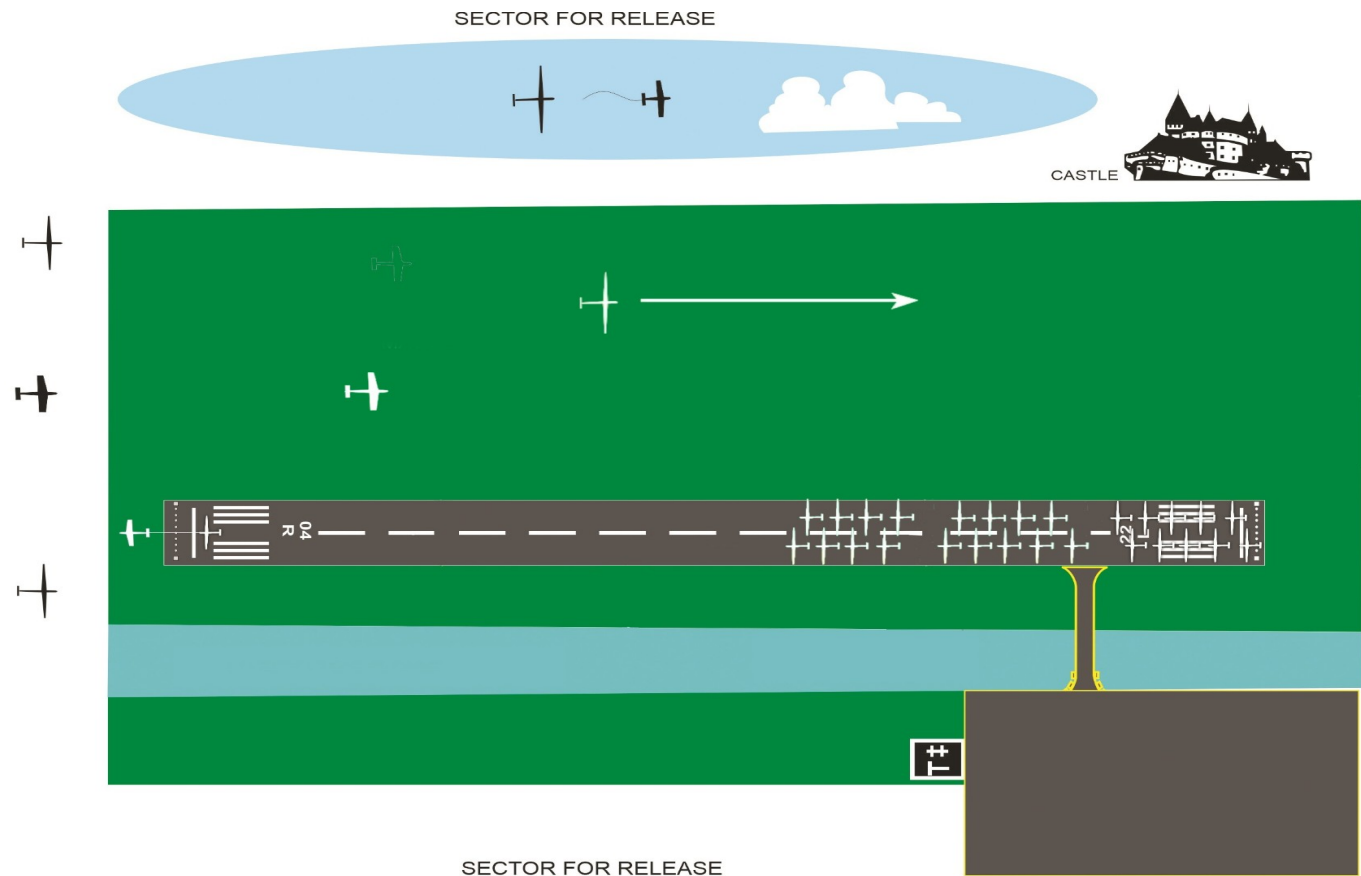




Safety briefing

A. Take-off from the runway 22

Alternative A – Southern wind up to 10kt



LAUNCHING
AND AIR TOW
PROCEDURES
FOR RUNWAY
22
Landing for Re-Launch
04



Klubová trieda



AAT 115,0 - 235,0km

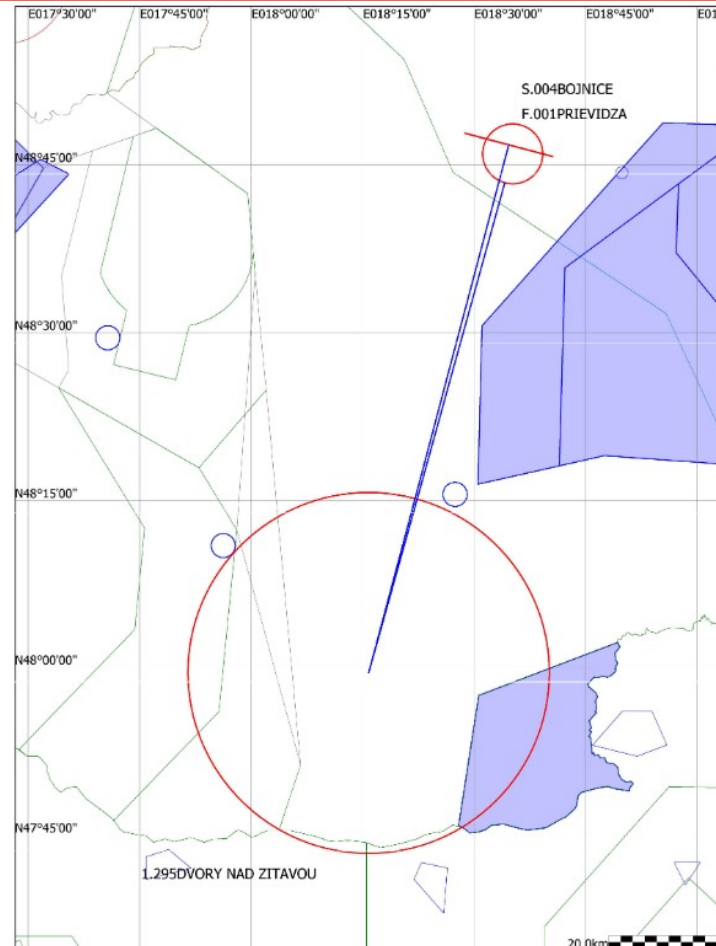
Čas úlohy: 01:45:00

- Páska 15km

004 BOJNICE

295 DVORY NAD ZITAVOU

001PRIEVIDZA



Informácie



MAX. Výška: Czech Republic FL095 (except controlled areas). Poland FL095 (except controlled areas), Beskydy, Liptov, Chopok 9500 ft AMSL

PERMANENTNE ZAK. PRIESTORY: LZP1 MOCHOVCE, LZP29 Jaslovské Bohunice, LZP23 Sala, Tatry CTR, Poprad TMA 1,2,3,4, Bratislava TMA 1, 2, 4, LZR225, LZR225A,B,C; BA CTA EAST-GLD, Bratislava CTA Sector West

ZAK. PRIESTORY DNES: LZR24 Lest, Piestany CTR, Piestany TMA 1, 2, TMA II Ostrava, Bratislava CTA sector EAST, Hungary, LZR10 Rutol

WARNING: Paraglide competition in areas: Chopok, Liptov, Beskydy.

Outlanding: text message: +421 908 706 340



Štart



Štart: 12:30
PEV: None :)



Príletový kruh

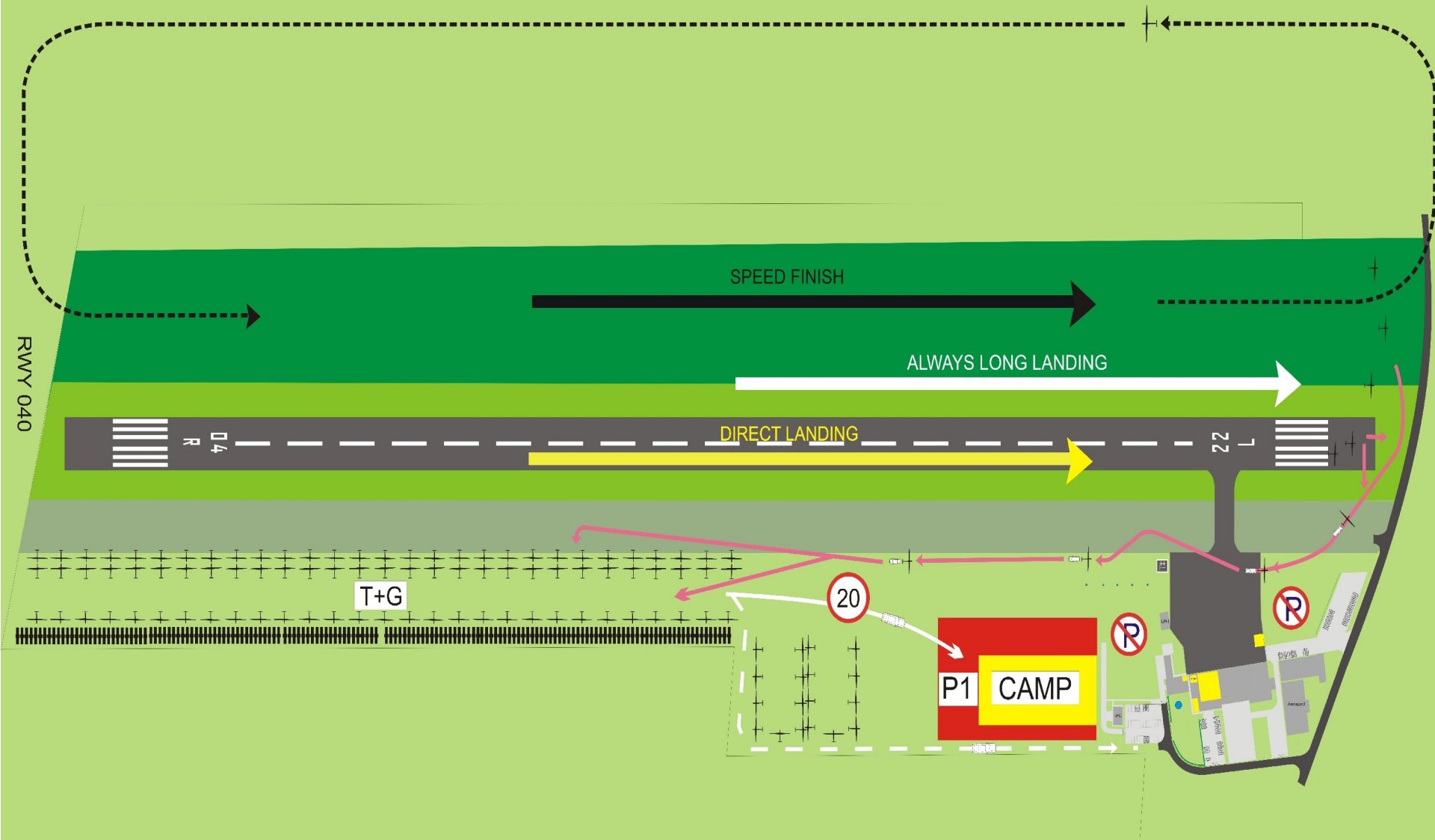


Minimalna výška na príletovom kruhu
460m AMSL



Arrivals 040 - approach from the south

Picture 4a.



PMSR 2024



Otázky?



PMSR 2024



Bezpečný let!

