

Task Information

Klubová day 12

Type: Polygon with three points

Klubová day 12

Task distance: 204,6km

Style	Points	Latitude	Longitude	Dis.	Crs.
Start	385SKLABINA	N49°03'18"	E019°01'07"		
1.Point	456VELKY KLIZ	N48°34'56"	E018°22'19"	70,9km	222°
2.Point	004KATOVA SKALA	N49°03'21"	E019°02'41"	72,2km	43°
3.Point	471VYS VRCH	N48°48'40"	E018°46'46"	33,4km	216°
Finish	001LZMA	N49°04'00"	E018°57'00"	28,0km	24°

Observation zone description:

Start 385SKLABINA: To Next Point, Line 10,0km

1.Point 456VELKY KLIZ: Cylinder R=500m

2.Point 004KATOVA SKALA: Cylinder R=500m

3.Point 471VYS VRCH: Cylinder R=500m

Finish 001LZMA: Cylinder R=3,0km

RWY IN USE: 36, FREQ FOR TAKE OFF, FOR START; FINISH AND LANDING: 120,040 MHz

GRID CLOSED: 11:15 LT; FIRST LAUNCH: 11:30 LT; RELEASE HEIGHT:700 m QFE

START LINE LAST+20min

FINISH LINE CLOSE: AT SUNSET - SUNSET TIME 20:53 LT

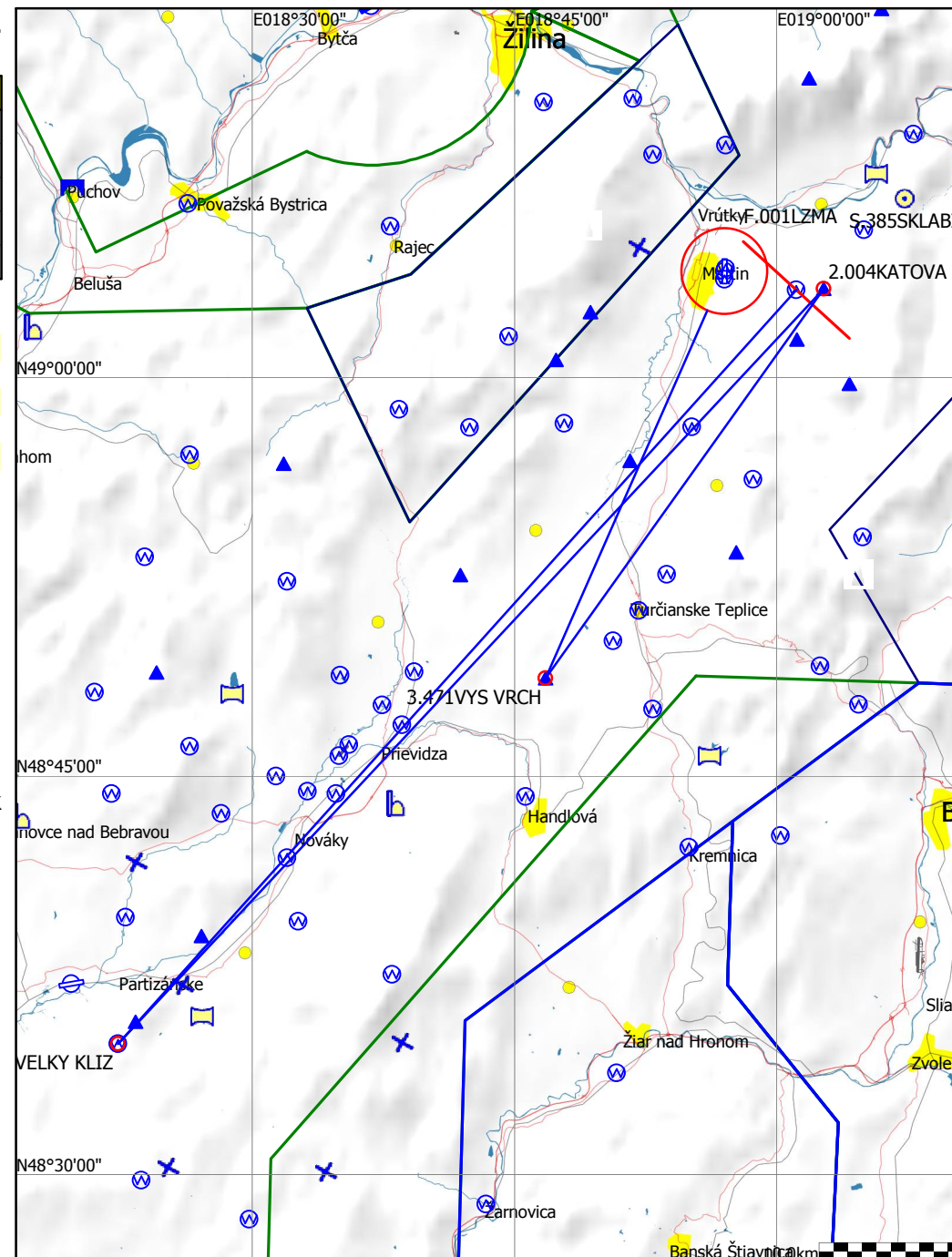
QNH: 1017 hPa; MAX.ALTITUDE:8000 ft (2438 m MSL) except Beskydy, Liptov, Chopok 9500 ft (2 895 m MSL) and under TMA 4 Poprad FL 100, Poland FL095, CZECH FL095, Hungary 9500 m AMSL

PERMANENTLY PROHIBITED AREAS: LZP1 MOCHOVCE, LZP29 Jaslovské Bohunice, LZP23 Sala, LKP13 Vrbetice, TMA 1, 2, 3, 4 Sliac, CTR Sliac, LZR225A, LZR225, CTR Tatry, TMA 1,2,3,4 Poprad, TMA 1, 2, 4 Bratislava, PER TIZ

Warning: DROP ZONE LZDB

PROHIBITED AREA FOR TODAY: TMA 1,2 Zilina, ZILINA TMA3 except Martinky, LZR24, LZR28, LZR60A, LZR60B, LZR60C, LZR131B, LZR222, LZR222, LZTRA03, LZTRA06A, LZTRA06B, LZTRA06C

PHOHE NUMBERS (IN CASE OF OUTLANDING): +421 911 397 305 Upload the IGC files: surzol@dunaweb.hu



Task Information

Klubová day 12

Type: Polygon with three points

Klubová day 12

Task distance: 204,6km

Style	Points	Latitude	Longitude	Dis.	Crs.
Start	385SKLABINA	N49°03'18"	E019°01'07"		
1.Point	456VELKY KLIZ	N48°34'56"	E018°22'19"	70,9km	222°
2.Point	004KATOVA SKALA	N49°03'21"	E019°02'41"	72,2km	43°
3.Point	471VYS VRCH	N48°48'40"	E018°46'46"	33,4km	216°
Finish	001LZMA	N49°04'00"	E018°57'00"	28,0km	24°

Observation zone description:

Start 385SKLABINA: To Next Point, Line 10,0km

1.Point 456VELKY KLIZ: Cylinder R=500m

2.Point 004KATOVA SKALA: Cylinder R=500m

3.Point 471VYS VRCH: Cylinder R=500m

Finish 001LZMA: Cylinder R=3,0km

RWY IN USE: 36, FREQ FOR TAKE OFF, FOR START; FINISH AND LANDING: 120,040 MHz

GRID CLOSED: 11:15 LT; FIRST LAUNCH: 11:30 LT; RELEASE HEIGHT:700 m QFE

START LINE LAST+20min

FINISH LINE CLOSE: AT SUNSET - SUNSET TIME 20:53 LT

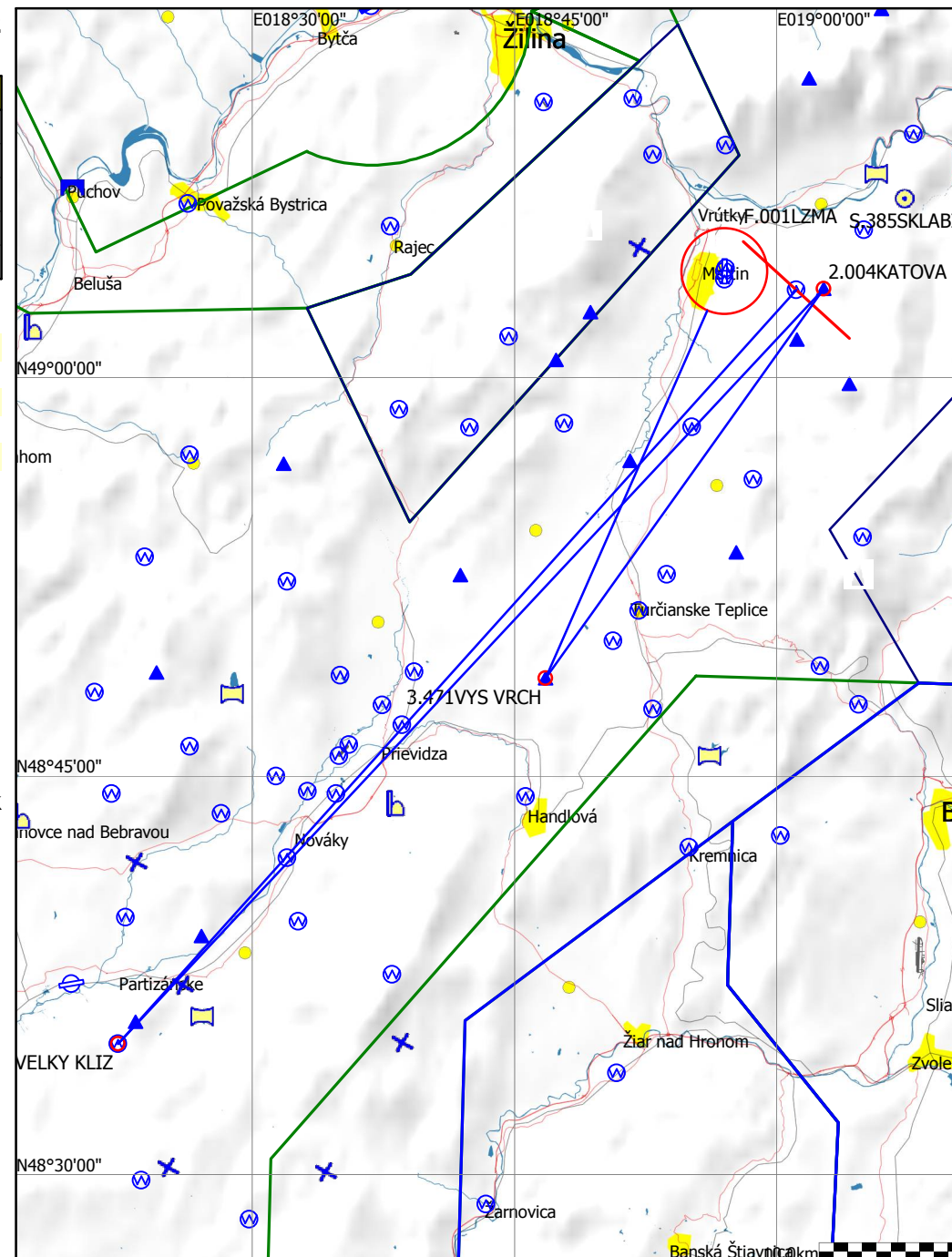
QNH: 1017 hPa; MAX.ALTITUDE:8000 ft (2438 m MSL) except Beskydy, Liptov, Chopok 9500 ft (2 895 m MSL) and under TMA 4 Poprad FL 100, Poland FL095, CZECH FL095, Hungary 9500 m AMSL

PERMANENTLY PROHIBITED AREAS: LZP1 MOCHOVCE, LZP29 Jaslovské Bohunice, LZP23 Sala, LKP13 Vrbetice, TMA 1, 2, 3, 4 Sliac, CTR Sliac, LZR225A, LZR225, CTR Tatry, TMA 1,2,3,4 Poprad, TMA 1, 2, 4 Bratislava, PER TIZ

Warning: DROP ZONE LZDB

PROHIBITED AREA FOR TODAY: TMA 1,2 Zilina, ZILINA TMA3 except Martinky, LZR24, LZR28, LZR60A, LZR60B, LZR60C, LZR131B, LZR222, LZR222, LZTRA03, LZTRA06A, LZTRA06B, LZTRA06C

PHOHE NUMBERS (IN CASE OF OUTLANDING): +421 911 397 305 Upload the IGC files: surzol@dunaweb.hu



Task Information

Klubová day 12

Type: Polygon with three points

Klubová day 12

Task distance: 204,6km

Style	Points	Latitude	Longitude	Dis.	Crs.
Start	385SKLABINA	N49°03'18"	E019°01'07"		
1.Point	456VELKY KLIZ	N48°34'56"	E018°22'19"	70,9km	222°
2.Point	004KATOVA SKALA	N49°03'21"	E019°02'41"	72,2km	43°
3.Point	471VYS VRCH	N48°48'40"	E018°46'46"	33,4km	216°
Finish	001LZMA	N49°04'00"	E018°57'00"	28,0km	24°

Observation zone description:

Start 385SKLABINA: To Next Point, Line 10,0km

1.Point 456VELKY KLIZ: Cylinder R=500m

2.Point 004KATOVA SKALA: Cylinder R=500m

3.Point 471VYS VRCH: Cylinder R=500m

Finish 001LZMA: Cylinder R=3,0km

RWY IN USE: 36, FREQ FOR TAKE OFF, FOR START; FINISH AND LANDING: 120,040 MHz

GRID CLOSED: 11:15 LT; FIRST LAUNCH: 11:30 LT; RELEASE HEIGHT:700 m QFE

START LINE LAST+20min

FINISH LINE CLOSE: AT SUNSET - SUNSET TIME 20:53 LT

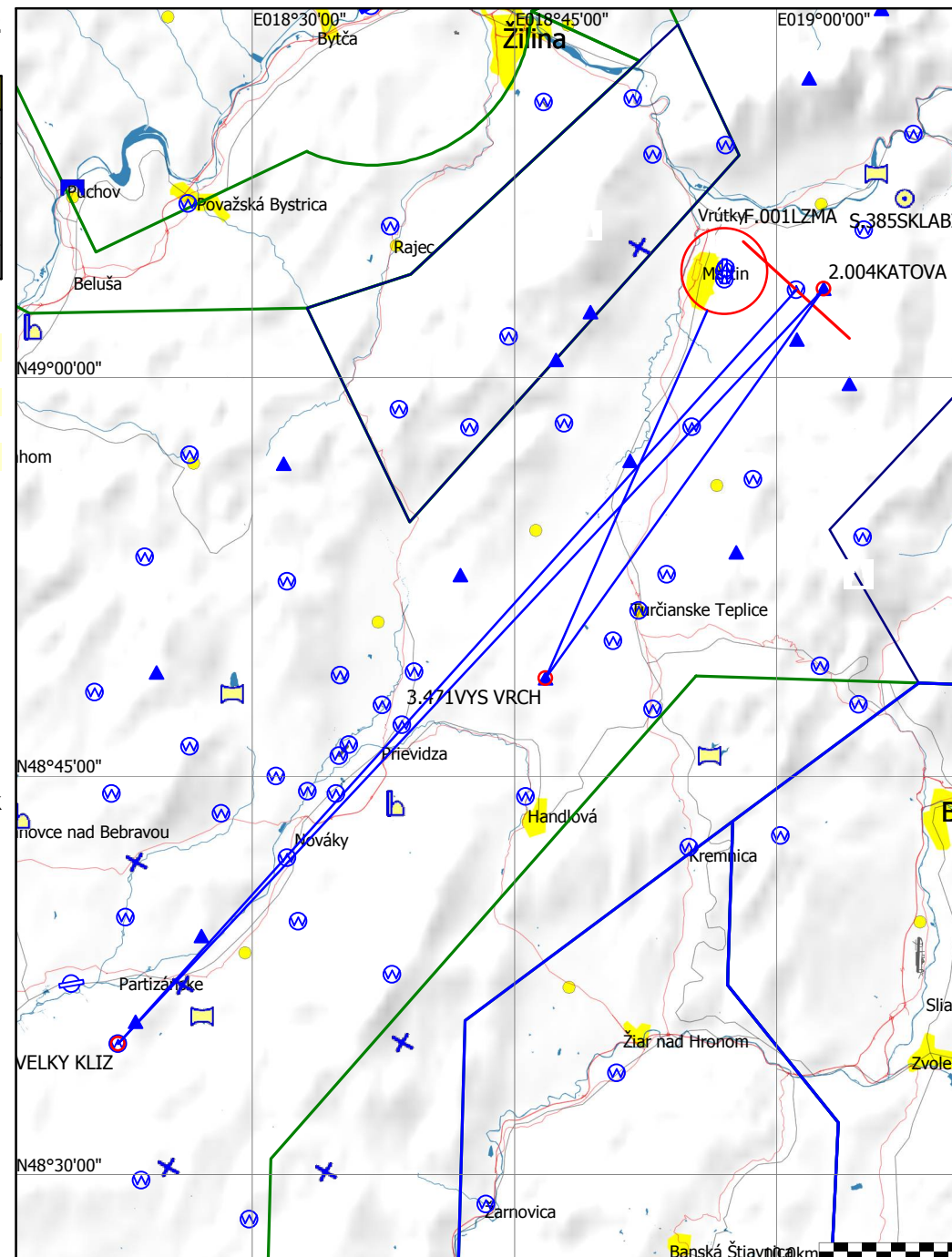
QNH: 1017 hPa; MAX.ALTITUDE:8000 ft (2438 m MSL) except Beskydy, Liptov, Chopok 9500 ft (2 895 m MSL) and under TMA 4 Poprad FL 100, Poland FL095, CZECH FL095, Hungary 9500 m AMSL

PERMANENTLY PROHIBITED AREAS: LZP1 MOCHOVCE, LZP29 Jaslovské Bohunice, LZP23 Sala, LKP13 Vrbetice, TMA 1, 2, 3, 4 Sliac, CTR Sliac, LZR225A, LZR225, CTR Tatry, TMA 1,2,3,4 Poprad, TMA 1, 2, 4 Bratislava, PER TIZ

Warning: DROP ZONE LZDB

PROHIBITED AREA FOR TODAY: TMA 1,2 Zilina, ZILINA TMA3 except Martinky, LZR24, LZR28, LZR60A, LZR60B, LZR60C, LZR131B, LZR222, LZR222, LZTRA03, LZTRA06A, LZTRA06B, LZTRA06C

PHOHE NUMBERS (IN CASE OF OUTLANDING): +421 911 397 305 Upload the IGC files: surzol@dunaweb.hu



Task Information

Klubová day 12

Type: Polygon with three points

Klubová day 12

Task distance: 204,6km

Style	Points	Latitude	Longitude	Dis.	Crs.
Start	385SKLABINA	N49°03'18"	E019°01'07"		
1.Point	456VELKY KLIZ	N48°34'56"	E018°22'19"	70,9km	222°
2.Point	004KATOVA SKALA	N49°03'21"	E019°02'41"	72,2km	43°
3.Point	471VYS VRCH	N48°48'40"	E018°46'46"	33,4km	216°
Finish	001LZMA	N49°04'00"	E018°57'00"	28,0km	24°

Observation zone description:

Start 385SKLABINA: To Next Point, Line 10,0km

1.Point 456VELKY KLIZ: Cylinder R=500m

2.Point 004KATOVA SKALA: Cylinder R=500m

3.Point 471VYS VRCH: Cylinder R=500m

Finish 001LZMA: Cylinder R=3,0km

RWY IN USE: 36, FREQ FOR TAKE OFF, FOR START; FINISH AND LANDING: 120,040 MHz

GRID CLOSED: 11:15 LT; FIRST LAUNCH: 11:30 LT; RELEASE HEIGHT:700 m QFE

START LINE LAST+20min

FINISH LINE CLOSE: AT SUNSET - SUNSET TIME 20:53 LT

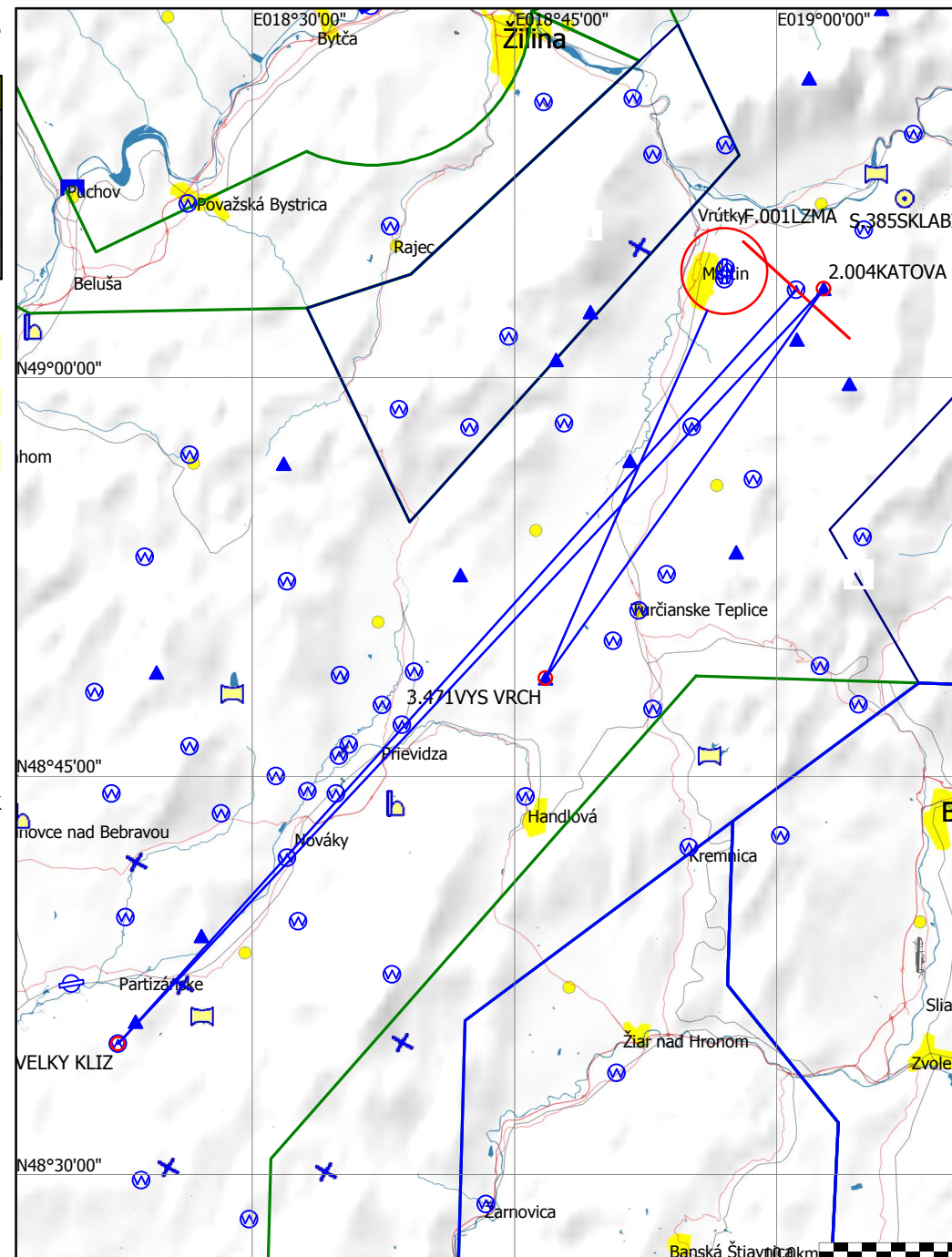
QNH: 1017 hPa; MAX.ALTITUDE:8000 ft (2438 m MSL) except Beskydy, Liptov, Chopok 9500 ft (2 895 m MSL) and under TMA 4 Poprad FL 100, Poland FL095, CZECH FL095, Hungary 9500 m AMSL

PERMANENTLY PROHIBITED AREAS: LZP1 MOCHOVCE, LZP29 Jaslovské Bohunice, LZP23 Sala, LKP13 Vrbetice, TMA 1, 2, 3, 4 Sliac, CTR Sliac, LZR225A, LZR225, CTR Tatry, TMA 1,2,3,4 Poprad, TMA 1, 2, 4 Bratislava, PER TIZ

Warning: DROP ZONE LZDB

PROHIBITED AREA FOR TODAY: TMA 1,2 Zilina, ZILINA TMA3 except Martinky, LZR24, LZR28, LZR60A, LZR60B, LZR60C, LZR131B, LZR222, LZR222, LZTRA03, LZTRA06A, LZTRA06B, LZTRA06C

PHOHE NUMBERS (IN CASE OF OUTLANDING): +421 911 397 305 Upload the IGC files: surzol@dunaweb.hu



Task Information

Klubová day 12

Type: Polygon with three points

Klubová day 12

Task distance: 204,6km

Style	Points	Latitude	Longitude	Dis.	Crs.
Start	385SKLABINA	N49°03'18"	E019°01'07"		
1.Point	456VELKY KLIZ	N48°34'56"	E018°22'19"	70,9km	222°
2.Point	004KATOVA SKALA	N49°03'21"	E019°02'41"	72,2km	43°
3.Point	471VYS VRCH	N48°48'40"	E018°46'46"	33,4km	216°
Finish	001LZMA	N49°04'00"	E018°57'00"	28,0km	24°

Observation zone description:

Start 385SKLABINA: To Next Point, Line 10,0km

1.Point 456VELKY KLIZ: Cylinder R=500m

2.Point 004KATOVA SKALA: Cylinder R=500m

3.Point 471VYS VRCH: Cylinder R=500m

Finish 001LZMA: Cylinder R=3,0km

RWY IN USE: 36, FREQ FOR TAKE OFF, FOR START; FINISH AND LANDING: 120,040 MHz

GRID CLOSED: 11:15 LT; FIRST LAUNCH: 11:30 LT; RELEASE HEIGHT:700 m QFE

START LINE LAST+20min

FINISH LINE CLOSE: AT SUNSET - SUNSET TIME 20:53 LT

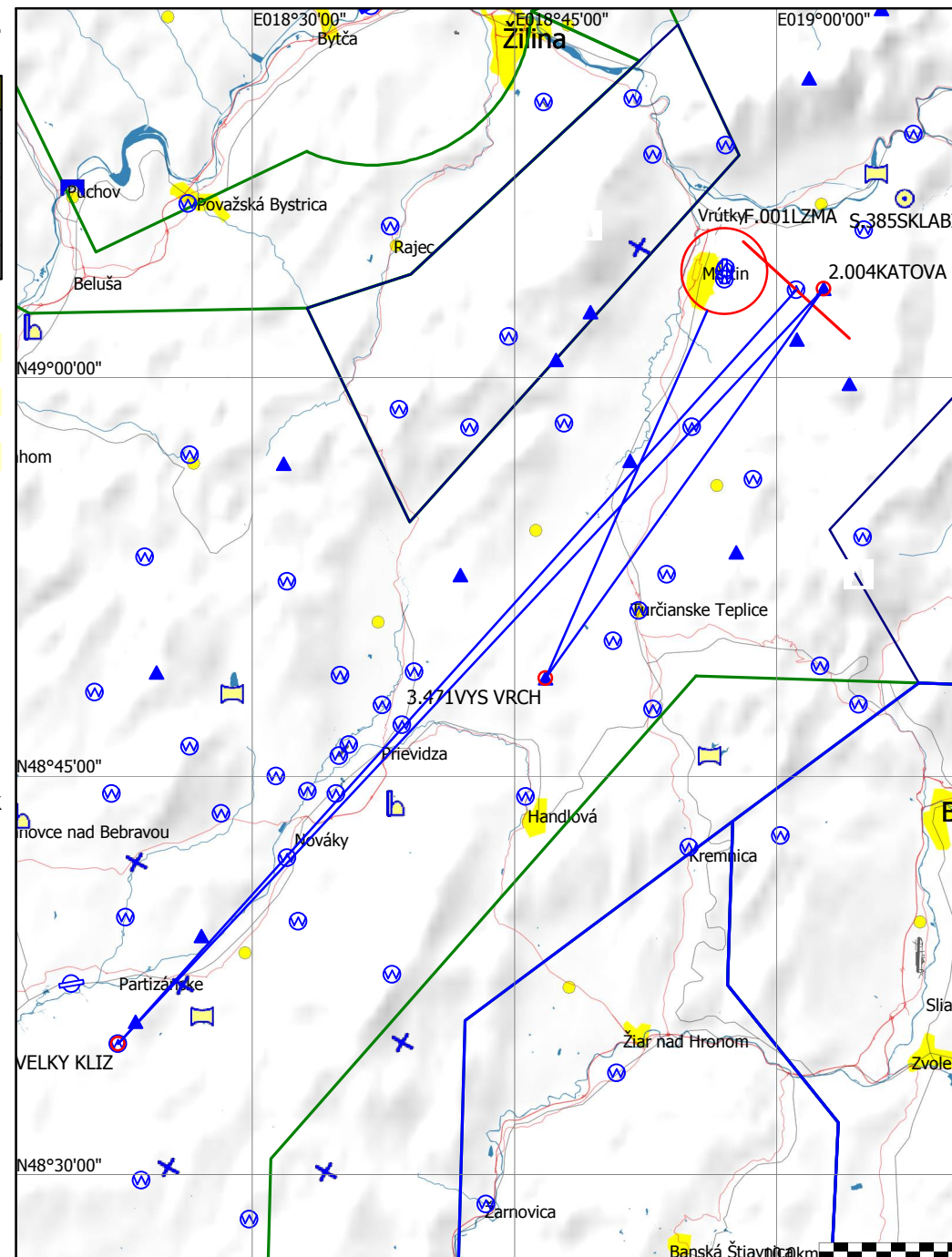
QNH: 1017 hPa; MAX.ALTITUDE:8000 ft (2438 m MSL) except Beskydy, Liptov, Chopok 9500 ft (2 895 m MSL) and under TMA 4 Poprad FL 100, Poland FL095, CZECH FL095, Hungary 9500 m AMSL

PERMANENTLY PROHIBITED AREAS: LZP1 MOCHOVCE, LZP29 Jaslovské Bohunice, LZP23 Sala, LKP13 Vrbetice, TMA 1, 2, 3, 4 Sliac, CTR Sliac, LZR225A, LZR225, CTR Tatry, TMA 1,2,3,4 Poprad, TMA 1, 2, 4 Bratislava, PER TIZ

Warning: DROP ZONE LZDB

PROHIBITED AREA FOR TODAY: TMA 1,2 Zilina, ZILINA TMA3 except Martinky, LZR24, LZR28, LZR60A, LZR60B, LZR60C, LZR131B, LZR222, LZR222, LZTRA03, LZTRA06A, LZTRA06B, LZTRA06C

PHOHE NUMBERS (IN CASE OF OUTLANDING): +421 911 397 305 Upload the IGC files: surzol@dunaweb.hu



Task Information

Klubová day 12

Type: Polygon with three points

Klubová day 12

Task distance: 204,6km

Style	Points	Latitude	Longitude	Dis.	Crs.
Start	385SKLABINA	N49°03'18"	E019°01'07"		
1.Point	456VELKY KLIZ	N48°34'56"	E018°22'19"	70,9km	222°
2.Point	004KATOVA SKALA	N49°03'21"	E019°02'41"	72,2km	43°
3.Point	471VYS VRCH	N48°48'40"	E018°46'46"	33,4km	216°
Finish	001LZMA	N49°04'00"	E018°57'00"	28,0km	24°

Observation zone description:

Start 385SKLABINA: To Next Point, Line 10,0km

1.Point 456VELKY KLIZ: Cylinder R=500m

2.Point 004KATOVA SKALA: Cylinder R=500m

3.Point 471VYS VRCH: Cylinder R=500m

Finish 001LZMA: Cylinder R=3,0km

RWY IN USE: 36, FREQ FOR TAKE OFF, FOR START; FINISH AND LANDING: 120,040 MHz

GRID CLOSED: 11:15 LT; FIRST LAUNCH: 11:30 LT; RELEASE HEIGHT:700 m QFE

START LINE LAST+20min

FINISH LINE CLOSE: AT SUNSET - SUNSET TIME 20:53 LT

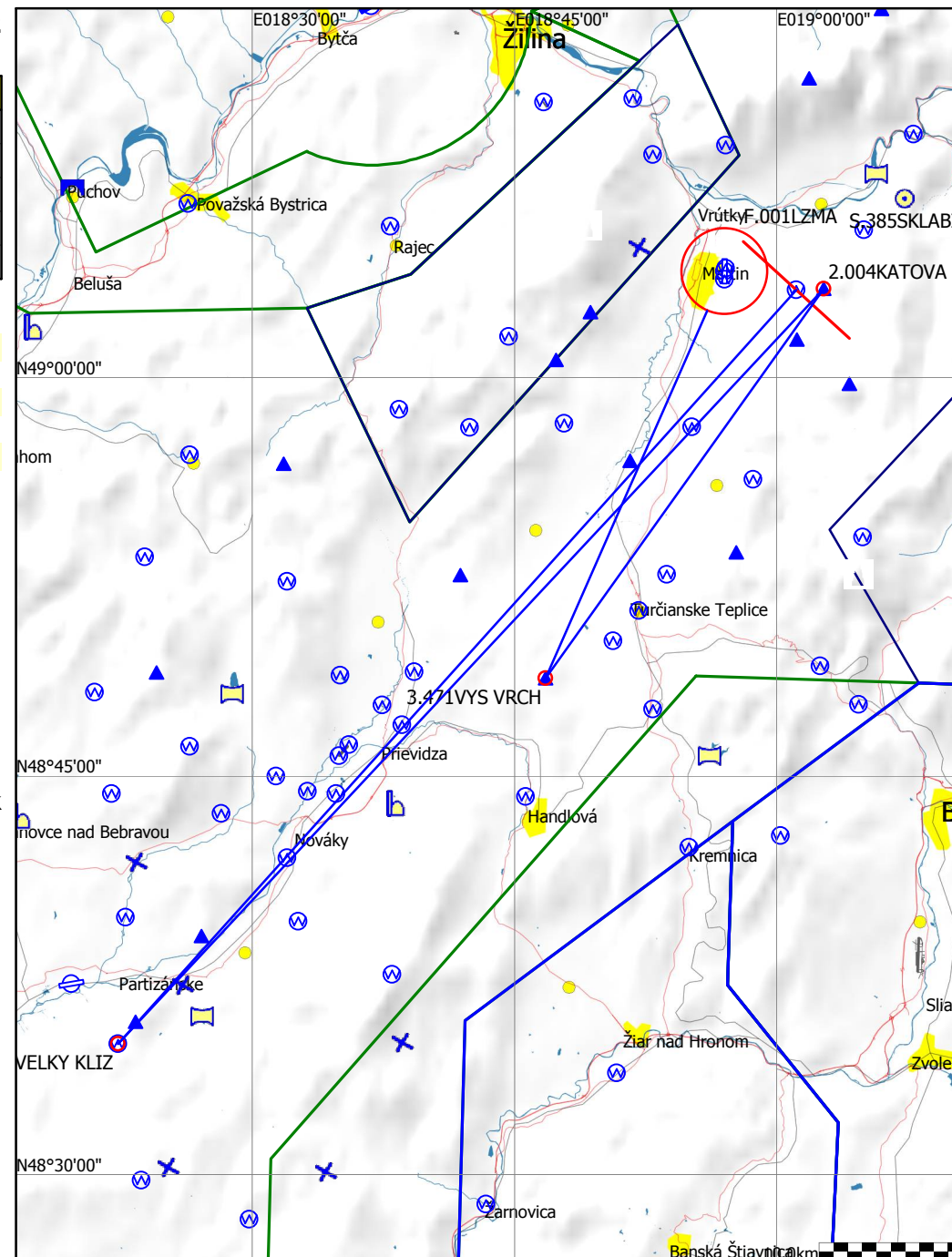
QNH: 1017 hPa; MAX.ALTITUDE:8000 ft (2438 m MSL) except Beskydy, Liptov, Chopok 9500 ft (2 895 m MSL) and under TMA 4 Poprad FL 100, Poland FL095, CZECH FL095, Hungary 9500 m AMSL

PERMANENTLY PROHIBITED AREAS: LZP1 MOCHOVCE, LZP29 Jaslovské Bohunice, LZP23 Sala, LKP13 Vrbetice, TMA 1, 2, 3, 4 Sliac, CTR Sliac, LZR225A, LZR225, CTR Tatry, TMA 1,2,3,4 Poprad, TMA 1, 2, 4 Bratislava, PER TIZ

Warning: DROP ZONE LZDB

PROHIBITED AREA FOR TODAY: TMA 1,2 Zilina, ZILINA TMA3 except Martinky, LZR24, LZR28, LZR60A, LZR60B, LZR60C, LZR131B, LZR222, LZR222, LZTRA03, LZTRA06A, LZTRA06B, LZTRA06C

PHOHE NUMBERS (IN CASE OF OUTLANDING): +421 911 397 305 Upload the IGC files: surzol@dunaweb.hu



Task Information

Klubová day 12

Type: Polygon with three points

Klubová day 12

Task distance: 204,6km

Style	Points	Latitude	Longitude	Dis.	Crs.
Start	385SKLABINA	N49°03'18"	E019°01'07"		
1.Point	456VELKY KLIZ	N48°34'56"	E018°22'19"	70,9km	222°
2.Point	004KATOVA SKALA	N49°03'21"	E019°02'41"	72,2km	43°
3.Point	471VYS VRCH	N48°48'40"	E018°46'46"	33,4km	216°
Finish	001LZMA	N49°04'00"	E018°57'00"	28,0km	24°

Observation zone description:

Start 385SKLABINA: To Next Point, Line 10,0km

1.Point 456VELKY KLIZ: Cylinder R=500m

2.Point 004KATOVA SKALA: Cylinder R=500m

3.Point 471VYS VRCH: Cylinder R=500m

Finish 001LZMA: Cylinder R=3,0km

RWY IN USE: 36, FREQ FOR TAKE OFF, FOR START; FINISH AND LANDING: 120,040 MHz

GRID CLOSED: 11:15 LT; FIRST LAUNCH: 11:30 LT; RELEASE HEIGHT:700 m QFE

START LINE LAST+20min

FINISH LINE CLOSE: AT SUNSET - SUNSET TIME 20:53 LT

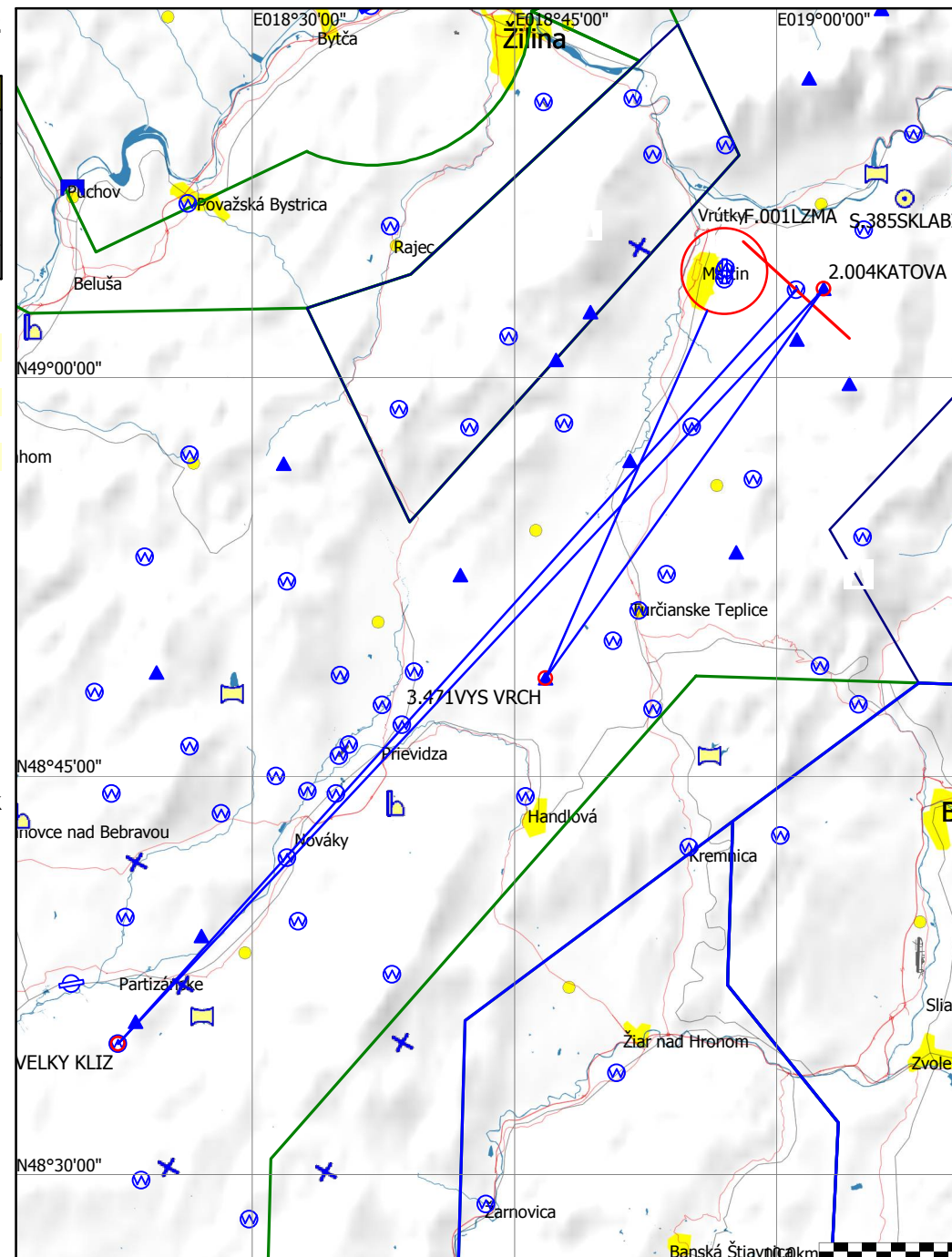
QNH: 1017 hPa; MAX.ALTITUDE:8000 ft (2438 m MSL) except Beskydy, Liptov, Chopok 9500 ft (2 895 m MSL) and under TMA 4 Poprad FL 100, Poland FL095, CZECH FL095, Hungary 9500 m AMSL

PERMANENTLY PROHIBITED AREAS: LZP1 MOCHOVCE, LZP29 Jaslovské Bohunice, LZP23 Sala, LKP13 Vrbetice, TMA 1, 2, 3, 4 Sliac, CTR Sliac, LZR225A, LZR225, CTR Tatry, TMA 1,2,3,4 Poprad, TMA 1, 2, 4 Bratislava, PER TIZ

Warning: DROP ZONE LZDB

PROHIBITED AREA FOR TODAY: TMA 1,2 Zilina, ZILINA TMA3 except Martinky, LZR24, LZR28, LZR60A, LZR60B, LZR60C, LZR131B, LZR222, LZR222, LZTRA03, LZTRA06A, LZTRA06B, LZTRA06C

PHOHE NUMBERS (IN CASE OF OUTLANDING): +421 911 397 305 Upload the IGC files: surzol@dunaweb.hu



Task Information

Klubová day 12

Type: Polygon with three points

Klubová day 12

Task distance: 204,6km

Style	Points	Latitude	Longitude	Dis.	Crs.
Start	385SKLABINA	N49°03'18"	E019°01'07"		
1.Point	456VELKY KLIZ	N48°34'56"	E018°22'19"	70,9km	222°
2.Point	004KATOVA SKALA	N49°03'21"	E019°02'41"	72,2km	43°
3.Point	471VYS VRCH	N48°48'40"	E018°46'46"	33,4km	216°
Finish	001LZMA	N49°04'00"	E018°57'00"	28,0km	24°

Observation zone description:

Start 385SKLABINA: To Next Point, Line 10,0km

1.Point 456VELKY KLIZ: Cylinder R=500m

2.Point 004KATOVA SKALA: Cylinder R=500m

3.Point 471VYS VRCH: Cylinder R=500m

Finish 001LZMA: Cylinder R=3,0km

RWY IN USE: 36, FREQ FOR TAKE OFF, FOR START; FINISH AND LANDING: 120,040 MHz

GRID CLOSED: 11:15 LT; FIRST LAUNCH: 11:30 LT; RELEASE HEIGHT:700 m QFE

START LINE LAST+20min

FINISH LINE CLOSE: AT SUNSET - SUNSET TIME 20:53 LT

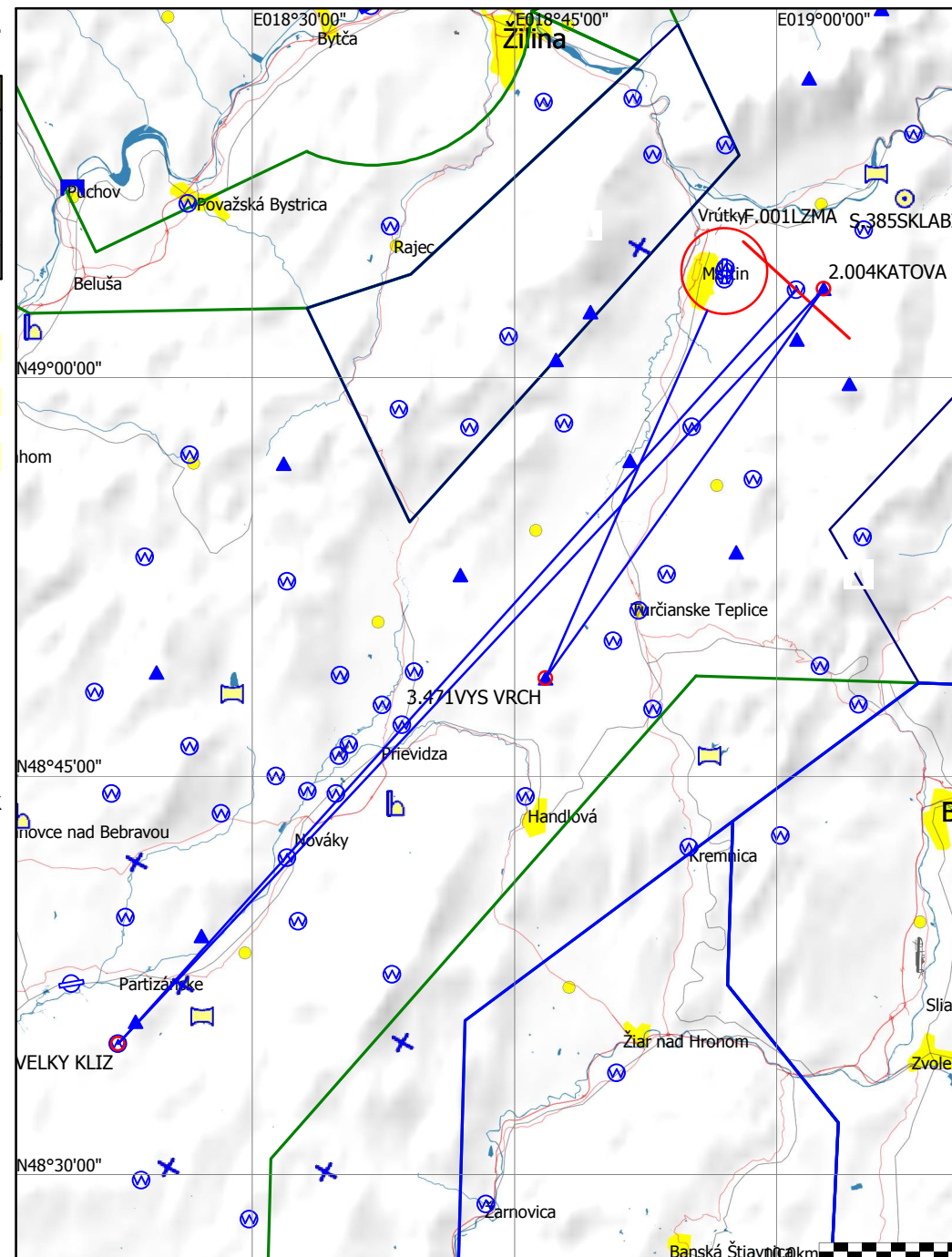
QNH: 1017 hPa; MAX.ALTITUDE:8000 ft (2438 m MSL) except Beskydy, Liptov, Chopok 9500 ft (2 895 m MSL) and under TMA 4 Poprad FL 100, Poland FL095, CZECH FL095, Hungary 9500 m AMSL

PERMANENTLY PROHIBITED AREAS: LZP1 MOCHOVCE, LZP29 Jaslovské Bohunice, LZP23 Sala, LKP13 Vrbetice, TMA 1, 2, 3, 4 Sliac, CTR Sliac, LZR225A, LZR225, CTR Tatry, TMA 1,2,3,4 Poprad, TMA 1, 2, 4 Bratislava, PER TIZ

Warning: DROP ZONE LZDB

PROHIBITED AREA FOR TODAY: TMA 1,2 Zilina, ZILINA TMA3 except Martinky, LZR24, LZR28, LZR60A, LZR60B, LZR60C, LZR131B, LZR222, LZR222, LZTRA03, LZTRA06A, LZTRA06B, LZTRA06C

PHOHE NUMBERS (IN CASE OF OUTLANDING): +421 911 397 305 Upload the IGC files: surzol@dunaweb.hu



Task Information

Klubová day 12

Type: Polygon with three points

Klubová day 12

Task distance: 204,6km

Style	Points	Latitude	Longitude	Dis.	Crs.
Start	385SKLABINA	N49°03'18"	E019°01'07"		
1.Point	456VELKY KLIZ	N48°34'56"	E018°22'19"	70,9km	222°
2.Point	004KATOVA SKALA	N49°03'21"	E019°02'41"	72,2km	43°
3.Point	471VYS VRCH	N48°48'40"	E018°46'46"	33,4km	216°
Finish	001LZMA	N49°04'00"	E018°57'00"	28,0km	24°

Observation zone description:

Start 385SKLABINA: To Next Point, Line 10,0km

1.Point 456VELKY KLIZ: Cylinder R=500m

2.Point 004KATOVA SKALA: Cylinder R=500m

3.Point 471VYS VRCH: Cylinder R=500m

Finish 001LZMA: Cylinder R=3,0km

RWY IN USE: 36, FREQ FOR TAKE OFF, FOR START; FINISH AND LANDING: 120,040 MHz

GRID CLOSED: 11:15 LT; FIRST LAUNCH: 11:30 LT; RELEASE HEIGHT:700 m QFE

START LINE LAST+20min

FINISH LINE CLOSE: AT SUNSET - SUNSET TIME 20:53 LT

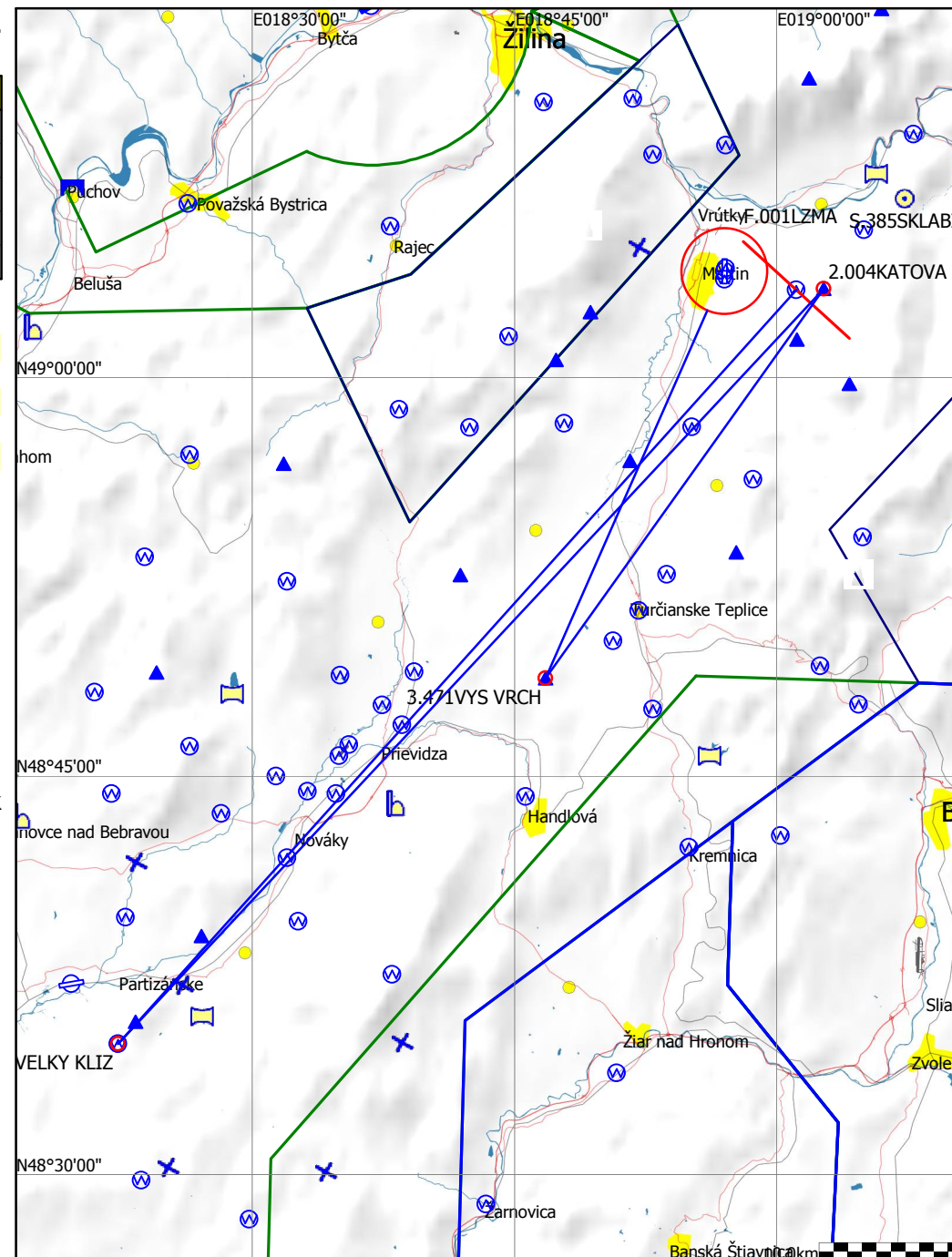
QNH: 1017 hPa; MAX.ALTITUDE:8000 ft (2438 m MSL) except Beskydy, Liptov, Chopok 9500 ft (2 895 m MSL) and under TMA 4 Poprad FL 100, Poland FL095, CZECH FL095, Hungary 9500 m AMSL

PERMANENTLY PROHIBITED AREAS: LZP1 MOCHOVCE, LZP29 Jaslovské Bohunice, LZP23 Sala, LKP13 Vrbetice, TMA 1, 2, 3, 4 Sliac, CTR Sliac, LZR225A, LZR225, CTR Tatry, TMA 1,2,3,4 Poprad, TMA 1, 2, 4 Bratislava, PER TIZ

Warning: DROP ZONE LZDB

PROHIBITED AREA FOR TODAY: TMA 1,2 Zilina, ZILINA TMA3 except Martinky, LZR24, LZR28, LZR60A, LZR60B, LZR60C, LZR131B, LZR222, LZR222, LZTRA03, LZTRA06A, LZTRA06B, LZTRA06C

PHOHE NUMBERS (IN CASE OF OUTLANDING): +421 911 397 305 Upload the IGC files: surzol@dunaweb.hu



Task Information

Klubová day 12

Type: Polygon with three points

Klubová day 12

Task distance: 204,6km

Style	Points	Latitude	Longitude	Dis.	Crs.
Start	385SKLABINA	N49°03'18"	E019°01'07"		
1.Point	456VELKY KLIZ	N48°34'56"	E018°22'19"	70,9km	222°
2.Point	004KATOVA SKALA	N49°03'21"	E019°02'41"	72,2km	43°
3.Point	471VYS VRCH	N48°48'40"	E018°46'46"	33,4km	216°
Finish	001LZMA	N49°04'00"	E018°57'00"	28,0km	24°

Observation zone description:

Start 385SKLABINA: To Next Point, Line 10,0km

1.Point 456VELKY KLIZ: Cylinder R=500m

2.Point 004KATOVA SKALA: Cylinder R=500m

3.Point 471VYS VRCH: Cylinder R=500m

Finish 001LZMA: Cylinder R=3,0km

RWY IN USE: 36, FREQ FOR TAKE OFF, FOR START; FINISH AND LANDING: 120,040 MHz

GRID CLOSED: 11:15 LT; FIRST LAUNCH: 11:30 LT; RELEASE HEIGHT:700 m QFE

START LINE LAST+20min

FINISH LINE CLOSE: AT SUNSET - SUNSET TIME 20:53 LT

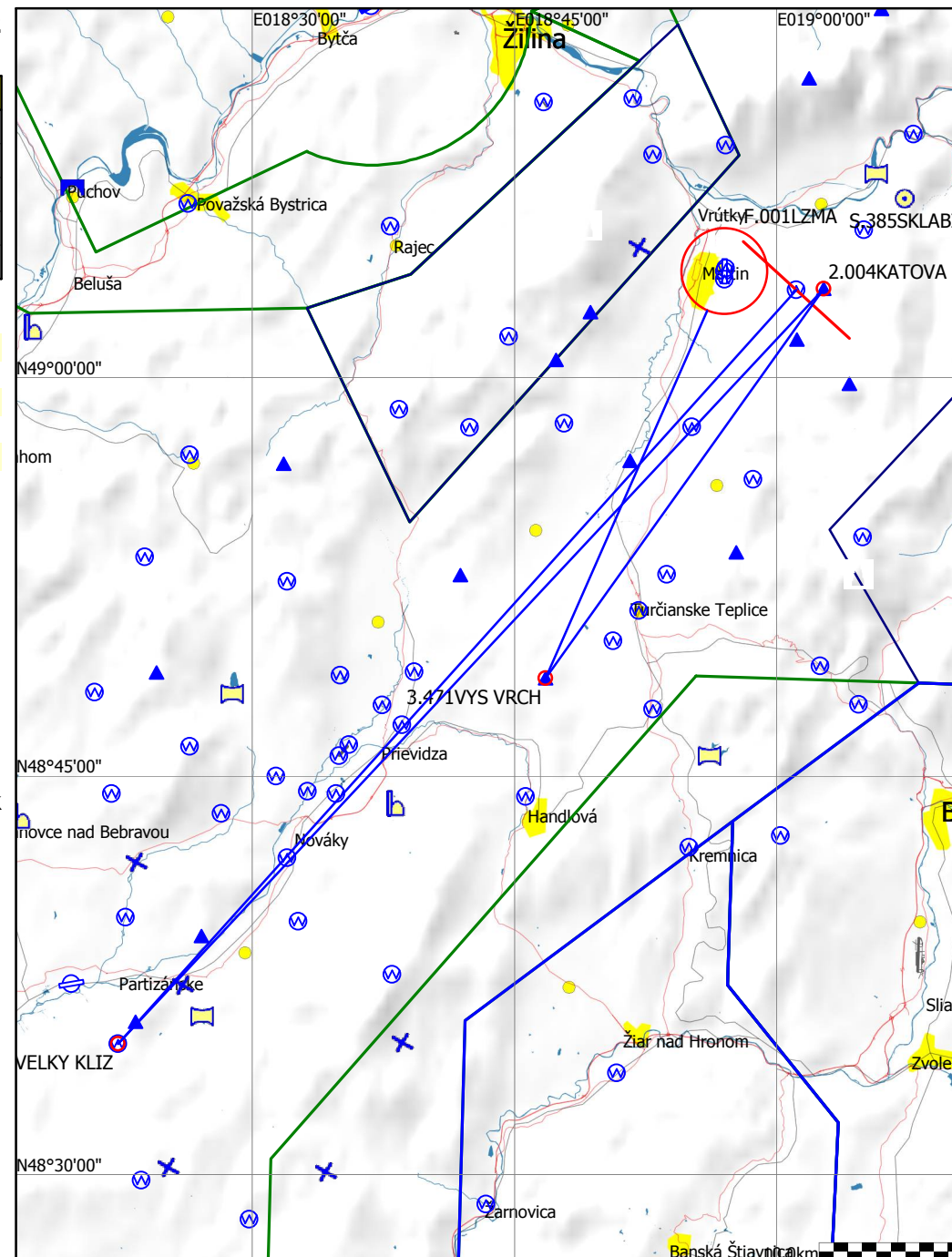
QNH: 1017 hPa; MAX.ALTITUDE:8000 ft (2438 m MSL) except Beskydy, Liptov, Chopok 9500 ft (2 895 m MSL) and under TMA 4 Poprad FL 100, Poland FL095, CZECH FL095, Hungary 9500 m AMSL

PERMANENTLY PROHIBITED AREAS: LZP1 MOCHOVCE, LZP29 Jaslovské Bohunice, LZP23 Sala, LKP13 Vrbetice, TMA 1, 2, 3, 4 Sliac, CTR Sliac, LZR225A, LZR225, CTR Tatry, TMA 1,2,3,4 Poprad, TMA 1, 2, 4 Bratislava, PER TIZ

Warning: DROP ZONE LZDB

PROHIBITED AREA FOR TODAY: TMA 1,2 Zilina, ZILINA TMA3 except Martinky, LZR24, LZR28, LZR60A, LZR60B, LZR60C, LZR131B, LZR222, LZR222, LZTRA03, LZTRA06A, LZTRA06B, LZTRA06C

PHOHE NUMBERS (IN CASE OF OUTLANDING): +421 911 397 305 Upload the IGC files: surzol@dunaweb.hu



Task Information

Klubová day 12

Type: Polygon with three points

Klubová day 12

Task distance: 204,6km

Style	Points	Latitude	Longitude	Dis.	Crs.
Start	385SKLABINA	N49°03'18"	E019°01'07"		
1.Point	456VELKY KLIZ	N48°34'56"	E018°22'19"	70,9km	222°
2.Point	004KATOVA SKALA	N49°03'21"	E019°02'41"	72,2km	43°
3.Point	471VYS VRCH	N48°48'40"	E018°46'46"	33,4km	216°
Finish	001LZMA	N49°04'00"	E018°57'00"	28,0km	24°

Observation zone description:

Start 385SKLABINA: To Next Point, Line 10,0km

1.Point 456VELKY KLIZ: Cylinder R=500m

2.Point 004KATOVA SKALA: Cylinder R=500m

3.Point 471VYS VRCH: Cylinder R=500m

Finish 001LZMA: Cylinder R=3,0km

RWY IN USE: 36, FREQ FOR TAKE OFF, FOR START; FINISH AND LANDING: 120,040 MHz

GRID CLOSED: 11:15 LT; FIRST LAUNCH: 11:30 LT; RELEASE HEIGHT:700 m QFE

START LINE LAST+20min

FINISH LINE CLOSE: AT SUNSET - SUNSET TIME 20:53 LT

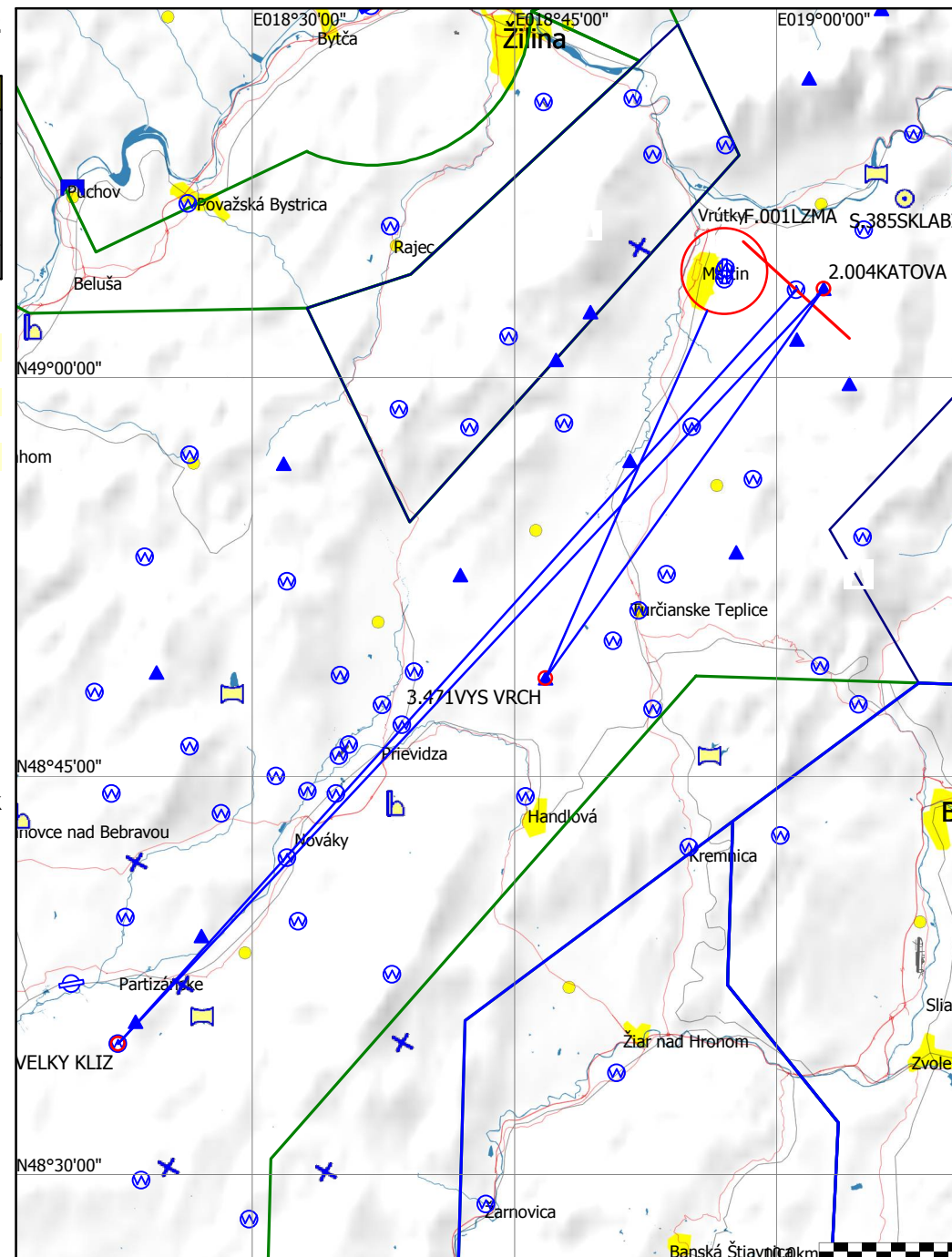
QNH: 1017 hPa; MAX.ALTITUDE:8000 ft (2438 m MSL) except Beskydy, Liptov, Chopok 9500 ft (2 895 m MSL) and under TMA 4 Poprad FL 100, Poland FL095, CZECH FL095, Hungary 9500 m AMSL

PERMANENTLY PROHIBITED AREAS: LZP1 MOCHOVCE, LZP29 Jaslovské Bohunice, LZP23 Sala, LKP13 Vrbetice, TMA 1, 2, 3, 4 Sliac, CTR Sliac, LZR225A, LZR225, CTR Tatry, TMA 1,2,3,4 Poprad, TMA 1, 2, 4 Bratislava, PER TIZ

Warning: DROP ZONE LZDB

PROHIBITED AREA FOR TODAY: TMA 1,2 Zilina, ZILINA TMA3 except Martinky, LZR24, LZR28, LZR60A, LZR60B, LZR60C, LZR131B, LZR222, LZR222, LZTRA03, LZTRA06A, LZTRA06B, LZTRA06C

PHOHE NUMBERS (IN CASE OF OUTLANDING): +421 911 397 305 Upload the IGC files: surzol@dunaweb.hu



Task Information

Klubová day 12

Type: Polygon with three points

Klubová day 12

Task distance: 204,6km

Style	Points	Latitude	Longitude	Dis.	Crs.
Start	385SKLABINA	N49°03'18"	E019°01'07"		
1.Point	456VELKY KLIZ	N48°34'56"	E018°22'19"	70,9km	222°
2.Point	004KATOVA SKALA	N49°03'21"	E019°02'41"	72,2km	43°
3.Point	471VYS VRCH	N48°48'40"	E018°46'46"	33,4km	216°
Finish	001LZMA	N49°04'00"	E018°57'00"	28,0km	24°

Observation zone description:

Start 385SKLABINA: To Next Point, Line 10,0km

1.Point 456VELKY KLIZ: Cylinder R=500m

2.Point 004KATOVA SKALA: Cylinder R=500m

3.Point 471VYS VRCH: Cylinder R=500m

Finish 001LZMA: Cylinder R=3,0km

RWY IN USE: 36, FREQ FOR TAKE OFF, FOR START; FINISH AND LANDING: 120,040 MHz

GRID CLOSED: 11:15 LT; FIRST LAUNCH: 11:30 LT; RELEASE HEIGHT:700 m QFE

START LINE LAST+20min

FINISH LINE CLOSE: AT SUNSET - SUNSET TIME 20:53 LT

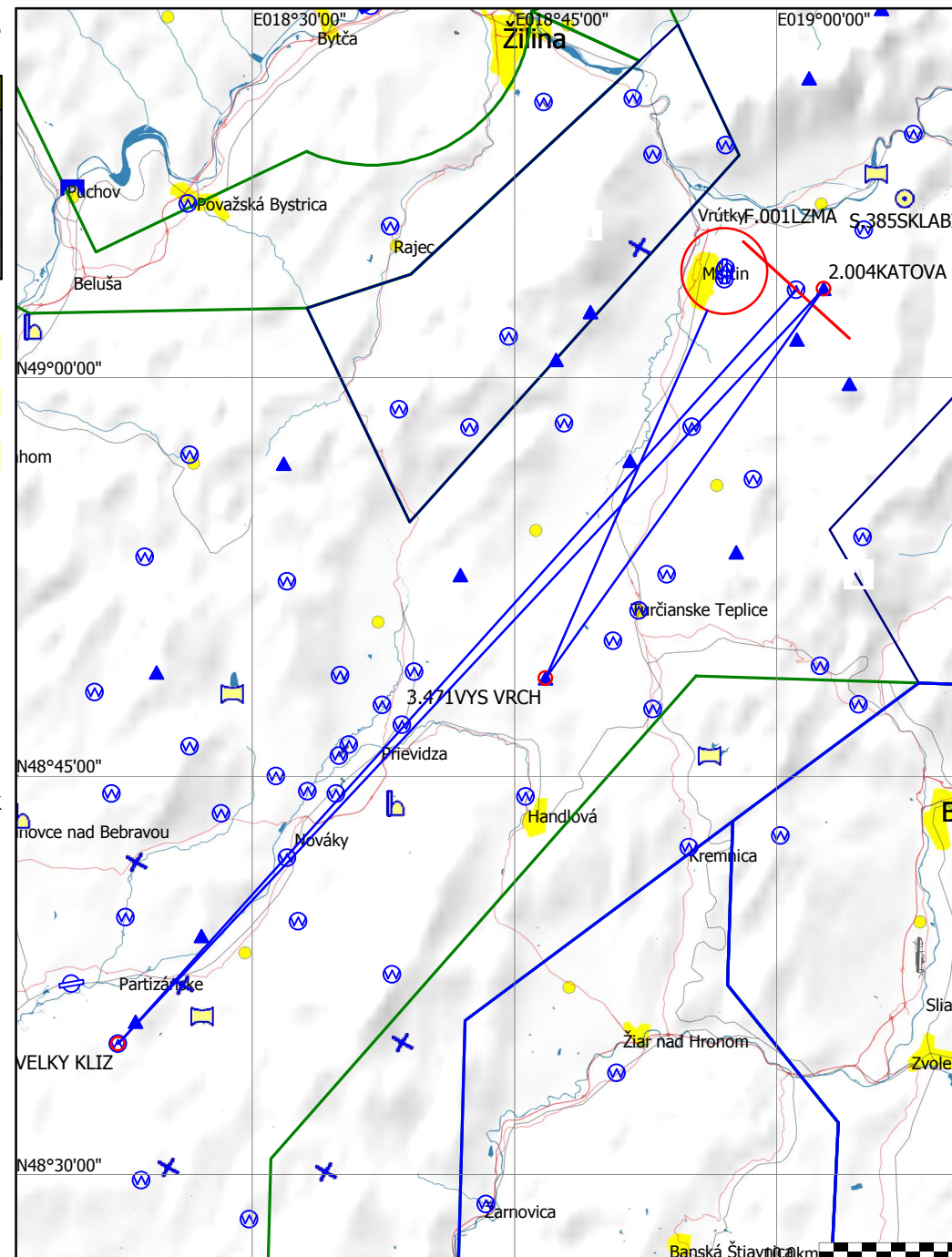
QNH: 1017 hPa; MAX.ALTITUDE:8000 ft (2438 m MSL) except Beskydy, Liptov, Chopok 9500 ft (2 895 m MSL) and under TMA 4 Poprad FL 100, Poland FL095, CZECH FL095, Hungary 9500 m AMSL

PERMANENTLY PROHIBITED AREAS: LZP1 MOCHOVCE, LZP29 Jaslovské Bohunice, LZP23 Sala, LKP13 Vrbetice, TMA 1, 2, 3, 4 Sliac, CTR Sliac, LZR225A, LZR225, CTR Tatry, TMA 1,2,3,4 Poprad, TMA 1, 2, 4 Bratislava, PER TIZ

Warning: DROP ZONE LZDB

PROHIBITED AREA FOR TODAY: TMA 1,2 Zilina, ZILINA TMA3 except Martinky, LZR24, LZR28, LZR60A, LZR60B, LZR60C, LZR131B, LZR222, LZR222, LZTRA03, LZTRA06A, LZTRA06B, LZTRA06C

PHOHE NUMBERS (IN CASE OF OUTLANDING): +421 911 397 305 Upload the IGC files: surzol@dunaweb.hu



Task Information

Klubová day 12

Type: Polygon with three points

Klubová day 12

Task distance: 204,6km

Style	Points	Latitude	Longitude	Dis.	Crs.
Start	385SKLABINA	N49°03'18"	E019°01'07"		
1.Point	456VELKY KLIZ	N48°34'56"	E018°22'19"	70,9km	222°
2.Point	004KATOVA SKALA	N49°03'21"	E019°02'41"	72,2km	43°
3.Point	471VYS VRCH	N48°48'40"	E018°46'46"	33,4km	216°
Finish	001LZMA	N49°04'00"	E018°57'00"	28,0km	24°

Observation zone description:

Start 385SKLABINA: To Next Point, Line 10,0km

1.Point 456VELKY KLIZ: Cylinder R=500m

2.Point 004KATOVA SKALA: Cylinder R=500m

3.Point 471VYS VRCH: Cylinder R=500m

Finish 001LZMA: Cylinder R=3,0km

RWY IN USE: 36, FREQ FOR TAKE OFF, FOR START; FINISH AND LANDING: 120,040 MHz

GRID CLOSED: 11:15 LT; FIRST LAUNCH: 11:30 LT; RELEASE HEIGHT:700 m QFE

START LINE LAST+20min

FINISH LINE CLOSE: AT SUNSET - SUNSET TIME 20:53 LT

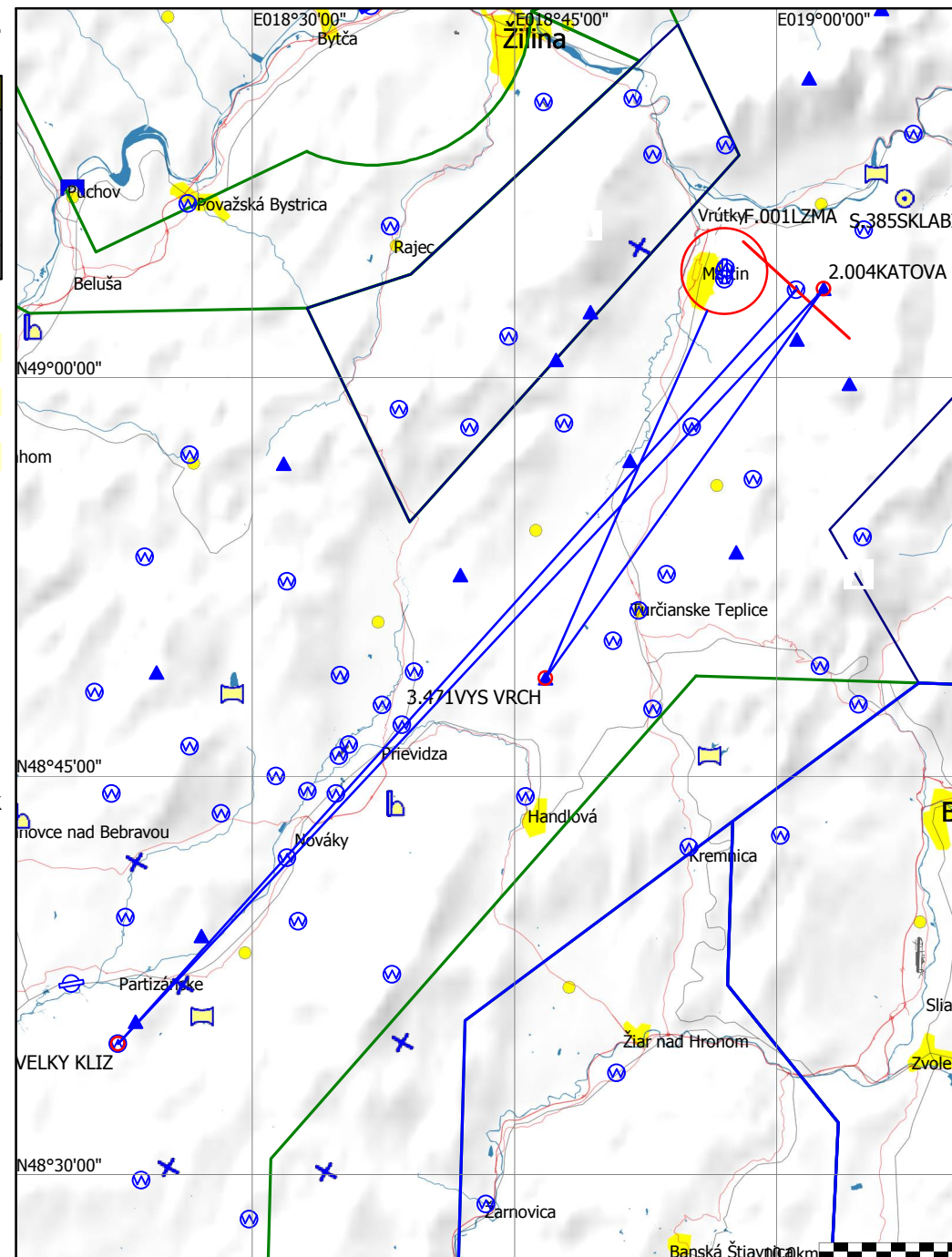
QNH: 1017 hPa; MAX.ALTITUDE:8000 ft (2438 m MSL) except Beskydy, Liptov, Chopok 9500 ft (2 895 m MSL) and under TMA 4 Poprad FL 100, Poland FL095, CZECH FL095, Hungary 9500 m AMSL

PERMANENTLY PROHIBITED AREAS: LZP1 MOCHOVCE, LZP29 Jaslovské Bohunice, LZP23 Sala, LKP13 Vrbetice, TMA 1, 2, 3, 4 Sliac, CTR Sliac, LZR225A, LZR225, CTR Tatry, TMA 1,2,3,4 Poprad, TMA 1, 2, 4 Bratislava, PER TIZ

Warning: DROP ZONE LZDB

PROHIBITED AREA FOR TODAY: TMA 1,2 Zilina, ZILINA TMA3 except Martinky, LZR24, LZR28, LZR60A, LZR60B, LZR60C, LZR131B, LZR222, LZR222, LZTRA03, LZTRA06A, LZTRA06B, LZTRA06C

PHOHE NUMBERS (IN CASE OF OUTLANDING): +421 911 397 305 Upload the IGC files: surzol@dunaweb.hu



Task Information

Klubová day 12

Type: Polygon with three points

Klubová day 12

Task distance: 204,6km

Style	Points	Latitude	Longitude	Dis.	Crs.
Start	385SKLABINA	N49°03'18"	E019°01'07"		
1.Point	456VELKY KLIZ	N48°34'56"	E018°22'19"	70,9km	222°
2.Point	004KATOVA SKALA	N49°03'21"	E019°02'41"	72,2km	43°
3.Point	471VYS VRCH	N48°48'40"	E018°46'46"	33,4km	216°
Finish	001LZMA	N49°04'00"	E018°57'00"	28,0km	24°

Observation zone description:

Start 385SKLABINA: To Next Point, Line 10,0km

1.Point 456VELKY KLIZ: Cylinder R=500m

2.Point 004KATOVA SKALA: Cylinder R=500m

3.Point 471VYS VRCH: Cylinder R=500m

Finish 001LZMA: Cylinder R=3,0km

RWY IN USE: 36, FREQ FOR TAKE OFF, FOR START; FINISH AND LANDING: 120,040 MHz

GRID CLOSED: 11:15 LT; FIRST LAUNCH: 11:30 LT; RELEASE HEIGHT:700 m QFE

START LINE LAST+20min

FINISH LINE CLOSE: AT SUNSET - SUNSET TIME 20:53 LT

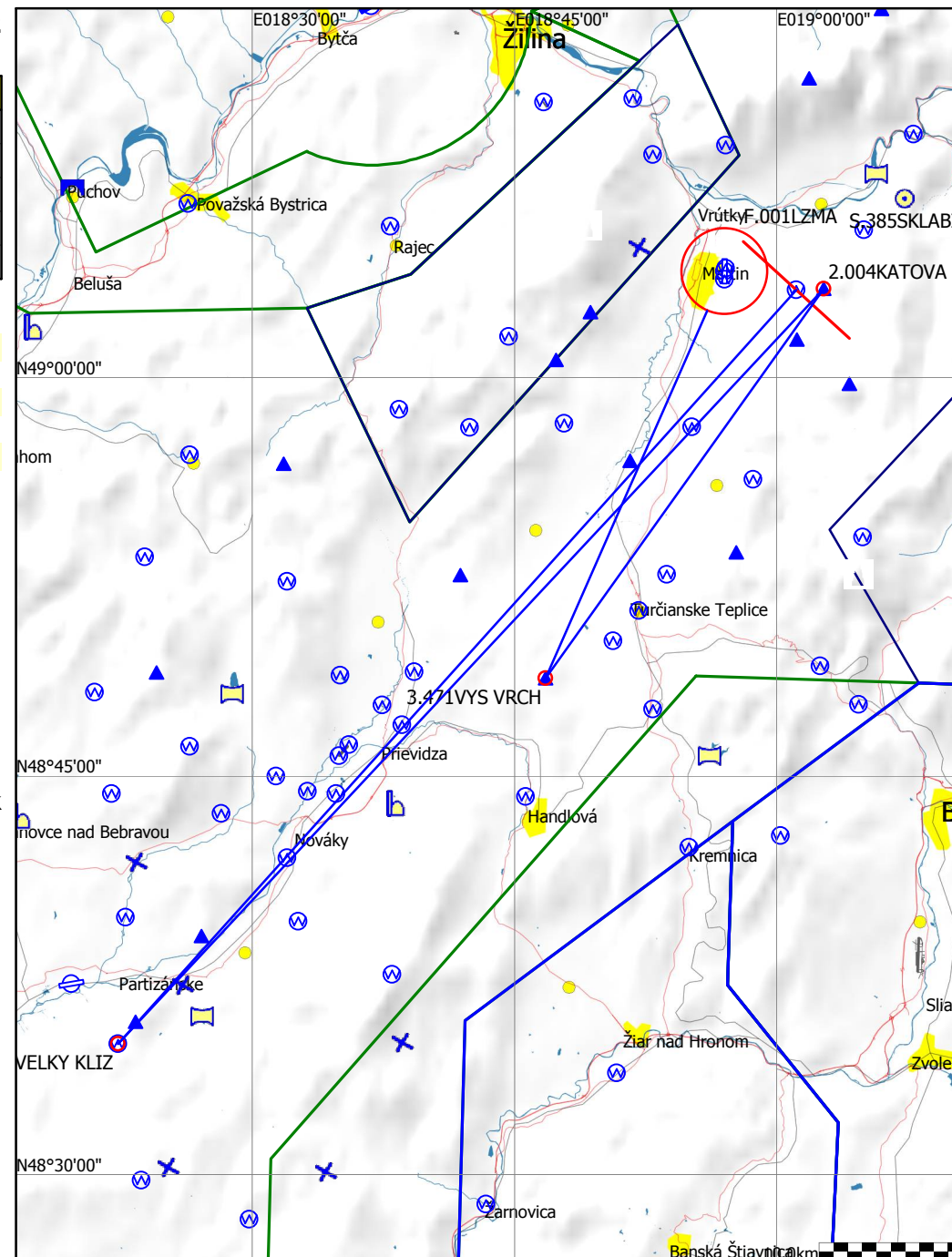
QNH: 1017 hPa; MAX.ALTITUDE:8000 ft (2438 m MSL) except Beskydy, Liptov, Chopok 9500 ft (2 895 m MSL) and under TMA 4 Poprad FL 100, Poland FL095, CZECH FL095, Hungary 9500 m AMSL

PERMANENTLY PROHIBITED AREAS: LZP1 MOCHOVCE, LZP29 Jaslovské Bohunice, LZP23 Sala, LKP13 Vrbetice, TMA 1, 2, 3, 4 Sliac, CTR Sliac, LZR225A, LZR225, CTR Tatry, TMA 1,2,3,4 Poprad, TMA 1, 2, 4 Bratislava, PER TIZ

Warning: DROP ZONE LZDB

PROHIBITED AREA FOR TODAY: TMA 1,2 Zilina, ZILINA TMA3 except Martinky, LZR24, LZR28, LZR60A, LZR60B, LZR60C, LZR131B, LZR222, LZR222, LZTRA03, LZTRA06A, LZTRA06B, LZTRA06C

PHOHE NUMBERS (IN CASE OF OUTLANDING): +421 911 397 305 Upload the IGC files: surzol@dunaweb.hu



Task Information

Klubová day 12

Type: Polygon with three points

Klubová day 12

Task distance: 204,6km

Style	Points	Latitude	Longitude	Dis.	Crs.
Start	385SKLABINA	N49°03'18"	E019°01'07"		
1.Point	456VELKY KLIZ	N48°34'56"	E018°22'19"	70,9km	222°
2.Point	004KATOVA SKALA	N49°03'21"	E019°02'41"	72,2km	43°
3.Point	471VYS VRCH	N48°48'40"	E018°46'46"	33,4km	216°
Finish	001LZMA	N49°04'00"	E018°57'00"	28,0km	24°

Observation zone description:

Start 385SKLABINA: To Next Point, Line 10,0km

1.Point 456VELKY KLIZ: Cylinder R=500m

2.Point 004KATOVA SKALA: Cylinder R=500m

3.Point 471VYS VRCH: Cylinder R=500m

Finish 001LZMA: Cylinder R=3,0km

RWY IN USE: 36, FREQ FOR TAKE OFF, FOR START; FINISH AND LANDING: 120,040 MHz

GRID CLOSED: 11:15 LT; FIRST LAUNCH: 11:30 LT; RELEASE HEIGHT:700 m QFE

START LINE LAST+20min

FINISH LINE CLOSE: AT SUNSET - SUNSET TIME 20:53 LT

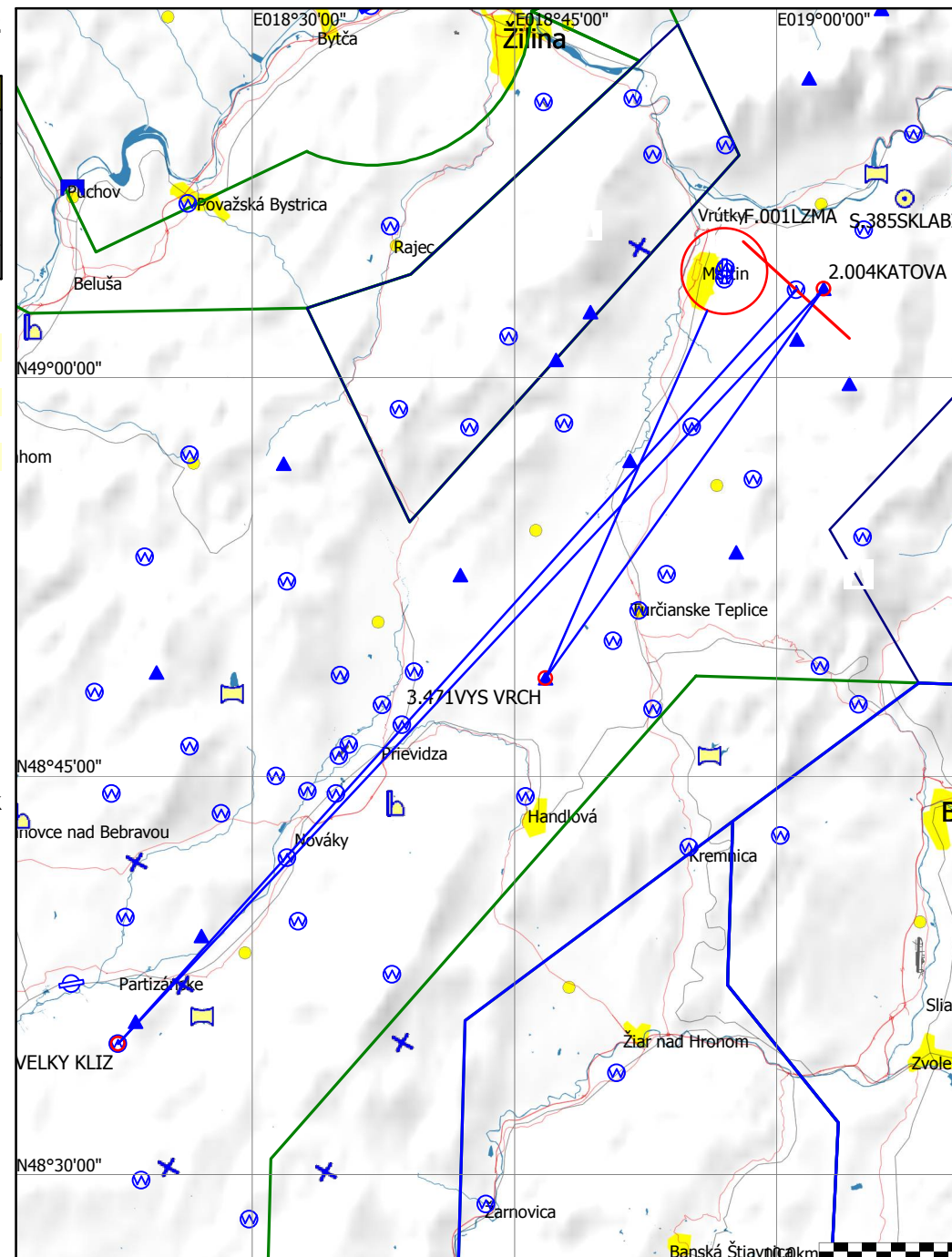
QNH: 1017 hPa; MAX.ALTITUDE:8000 ft (2438 m MSL) except Beskydy, Liptov, Chopok 9500 ft (2 895 m MSL) and under TMA 4 Poprad FL 100, Poland FL095, CZECH FL095, Hungary 9500 m AMSL

PERMANENTLY PROHIBITED AREAS: LZP1 MOCHOVCE, LZP29 Jaslovské Bohunice, LZP23 Sala, LKP13 Vrbetice, TMA 1, 2, 3, 4 Sliac, CTR Sliac, LZR225A, LZR225, CTR Tatry, TMA 1,2,3,4 Poprad, TMA 1, 2, 4 Bratislava, PER TIZ

Warning: DROP ZONE LZDB

PROHIBITED AREA FOR TODAY: TMA 1,2 Zilina, ZILINA TMA3 except Martinky, LZR24, LZR28, LZR60A, LZR60B, LZR60C, LZR131B, LZR222, LZR222, LZTRA03, LZTRA06A, LZTRA06B, LZTRA06C

PHOHE NUMBERS (IN CASE OF OUTLANDING): +421 911 397 305 Upload the IGC files: surzol@dunaweb.hu



Task Information

Klubová day 12

Type: Polygon with three points

Klubová day 12

Task distance: 204,6km

Style	Points	Latitude	Longitude	Dis.	Crs.
Start	385SKLABINA	N49°03'18"	E019°01'07"		
1.Point	456VELKY KLIZ	N48°34'56"	E018°22'19"	70,9km	222°
2.Point	004KATOVA SKALA	N49°03'21"	E019°02'41"	72,2km	43°
3.Point	471VYS VRCH	N48°48'40"	E018°46'46"	33,4km	216°
Finish	001LZMA	N49°04'00"	E018°57'00"	28,0km	24°

Observation zone description:

Start 385SKLABINA: To Next Point, Line 10,0km

1.Point 456VELKY KLIZ: Cylinder R=500m

2.Point 004KATOVA SKALA: Cylinder R=500m

3.Point 471VYS VRCH: Cylinder R=500m

Finish 001LZMA: Cylinder R=3,0km

RWY IN USE: 36, FREQ FOR TAKE OFF, FOR START; FINISH AND LANDING: 120,040 MHz

GRID CLOSED: 11:15 LT; FIRST LAUNCH: 11:30 LT; RELEASE HEIGHT:700 m QFE

START LINE LAST+20min

FINISH LINE CLOSE: AT SUNSET - SUNSET TIME 20:53 LT

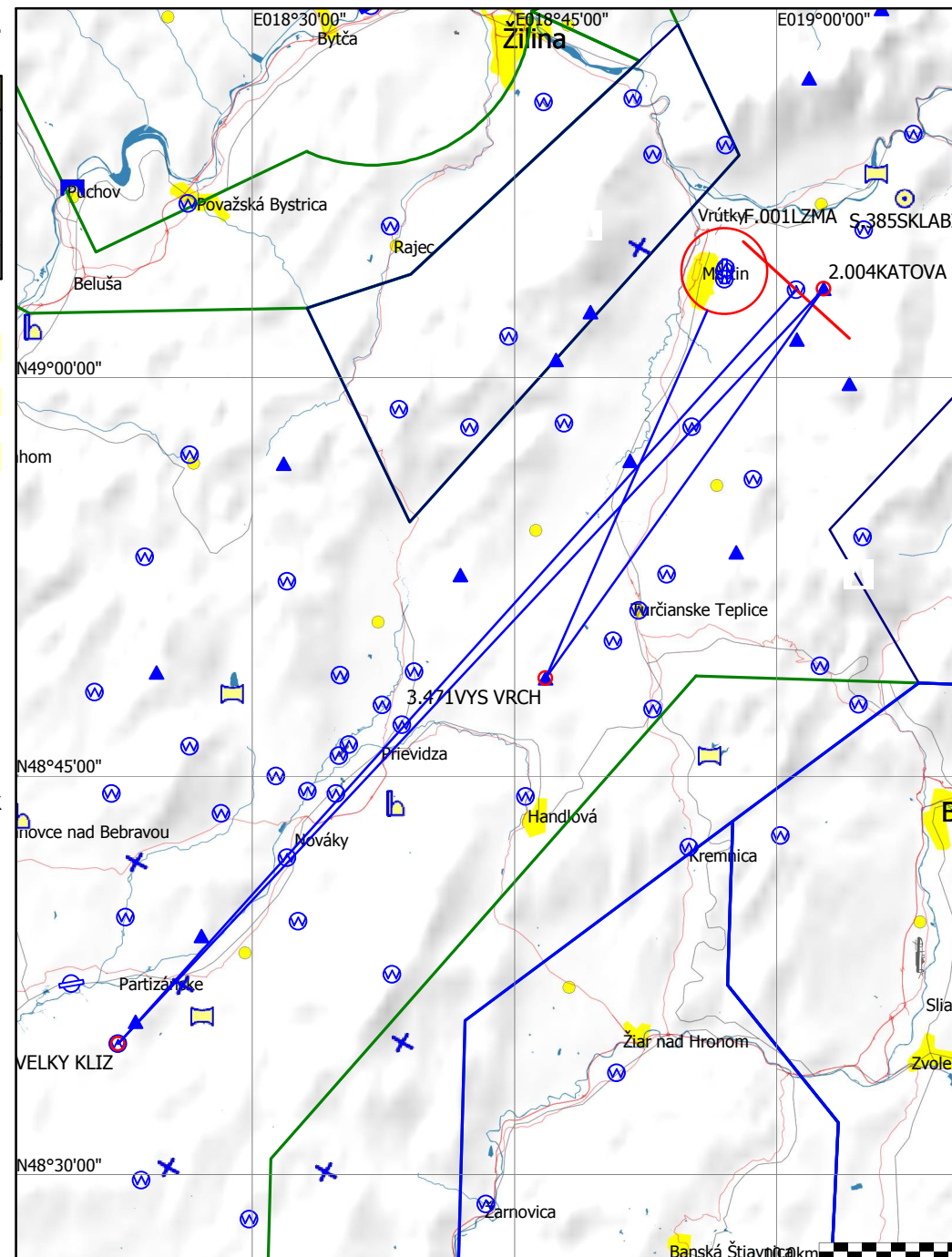
QNH: 1017 hPa; MAX.ALTITUDE:8000 ft (2438 m MSL) except Beskydy, Liptov, Chopok 9500 ft (2 895 m MSL) and under TMA 4 Poprad FL 100, Poland FL095, CZECH FL095, Hungary 9500 m AMSL

PERMANENTLY PROHIBITED AREAS: LZP1 MOCHOVCE, LZP29 Jaslovské Bohunice, LZP23 Sala, LKP13 Vrbetice, TMA 1, 2, 3, 4 Sliac, CTR Sliac, LZR225A, LZR225, CTR Tatry, TMA 1,2,3,4 Poprad, TMA 1, 2, 4 Bratislava, PER TIZ

Warning: DROP ZONE LZDB

PROHIBITED AREA FOR TODAY: TMA 1,2 Zilina, ZILINA TMA3 except Martinky, LZR24, LZR28, LZR60A, LZR60B, LZR60C, LZR131B, LZR222, LZR222, LZTRA03, LZTRA06A, LZTRA06B, LZTRA06C

PHOHE NUMBERS (IN CASE OF OUTLANDING): +421 911 397 305 Upload the IGC files: surzol@dunaweb.hu



Task Information

Klubová day 12

Type: Polygon with three points

Klubová day 12

Task distance: 204,6km

Style	Points	Latitude	Longitude	Dis.	Crs.
Start	385SKLABINA	N49°03'18"	E019°01'07"		
1.Point	456VELKY KLIZ	N48°34'56"	E018°22'19"	70,9km	222°
2.Point	004KATOVA SKALA	N49°03'21"	E019°02'41"	72,2km	43°
3.Point	471VYS VRCH	N48°48'40"	E018°46'46"	33,4km	216°
Finish	001LZMA	N49°04'00"	E018°57'00"	28,0km	24°

Observation zone description:

Start 385SKLABINA: To Next Point, Line 10,0km

1.Point 456VELKY KLIZ: Cylinder R=500m

2.Point 004KATOVA SKALA: Cylinder R=500m

3.Point 471VYS VRCH: Cylinder R=500m

Finish 001LZMA: Cylinder R=3,0km

RWY IN USE: 36, FREQ FOR TAKE OFF, FOR START; FINISH AND LANDING: 120,040 MHz

GRID CLOSED: 11:15 LT; FIRST LAUNCH: 11:30 LT; RELEASE HEIGHT:700 m QFE

START LINE LAST+20min

FINISH LINE CLOSE: AT SUNSET - SUNSET TIME 20:53 LT

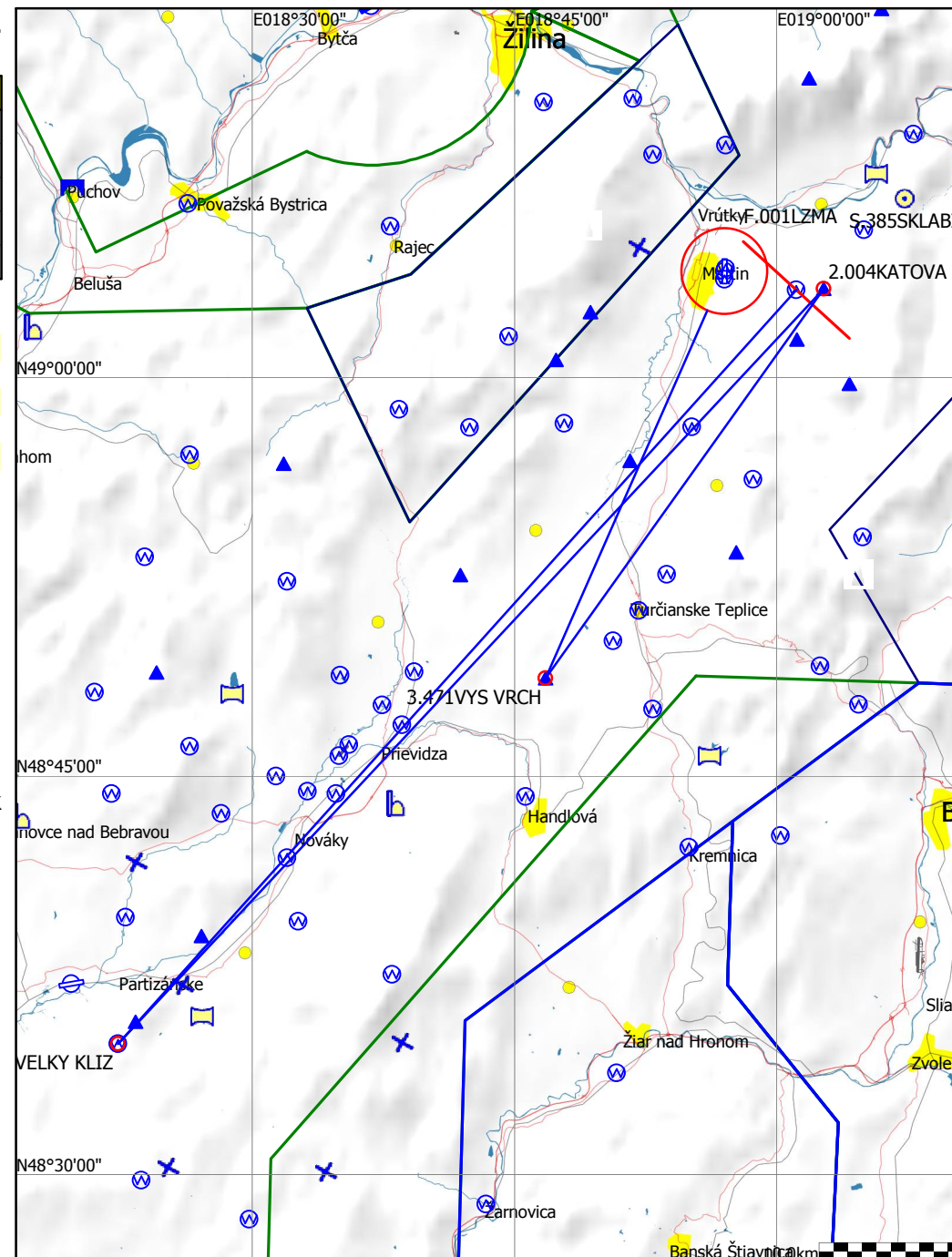
QNH: 1017 hPa; MAX.ALTITUDE:8000 ft (2438 m MSL) except Beskydy, Liptov, Chopok 9500 ft (2 895 m MSL) and under TMA 4 Poprad FL 100, Poland FL095, CZECH FL095, Hungary 9500 m AMSL

PERMANENTLY PROHIBITED AREAS: LZP1 MOCHOVCE, LZP29 Jaslovské Bohunice, LZP23 Sala, LKP13 Vrbetice, TMA 1, 2, 3, 4 Sliac, CTR Sliac, LZR225A, LZR225, CTR Tatry, TMA 1,2,3,4 Poprad, TMA 1, 2, 4 Bratislava, PER TIZ

Warning: DROP ZONE LZDB

PROHIBITED AREA FOR TODAY: TMA 1,2 Zilina, ZILINA TMA3 except Martinky, LZR24, LZR28, LZR60A, LZR60B, LZR60C, LZR131B, LZR222, LZR222, LZTRA03, LZTRA06A, LZTRA06B, LZTRA06C

PHOHE NUMBERS (IN CASE OF OUTLANDING): +421 911 397 305 Upload the IGC files: surzol@dunaweb.hu



Task Information

Klubová day 12

Type: Polygon with three points

Klubová day 12

Task distance: 204,6km

Style	Points	Latitude	Longitude	Dis.	Crs.
Start	385SKLABINA	N49°03'18"	E019°01'07"		
1.Point	456VELKY KLIZ	N48°34'56"	E018°22'19"	70,9km	222°
2.Point	004KATOVA SKALA	N49°03'21"	E019°02'41"	72,2km	43°
3.Point	471VYS VRCH	N48°48'40"	E018°46'46"	33,4km	216°
Finish	001LZMA	N49°04'00"	E018°57'00"	28,0km	24°

Observation zone description:

Start 385SKLABINA: To Next Point, Line 10,0km

1.Point 456VELKY KLIZ: Cylinder R=500m

2.Point 004KATOVA SKALA: Cylinder R=500m

3.Point 471VYS VRCH: Cylinder R=500m

Finish 001LZMA: Cylinder R=3,0km

RWY IN USE: 36, FREQ FOR TAKE OFF, FOR START; FINISH AND LANDING: 120,040 MHz

GRID CLOSED: 11:15 LT; FIRST LAUNCH: 11:30 LT; RELEASE HEIGHT:700 m QFE

START LINE LAST+20min

FINISH LINE CLOSE: AT SUNSET - SUNSET TIME 20:53 LT

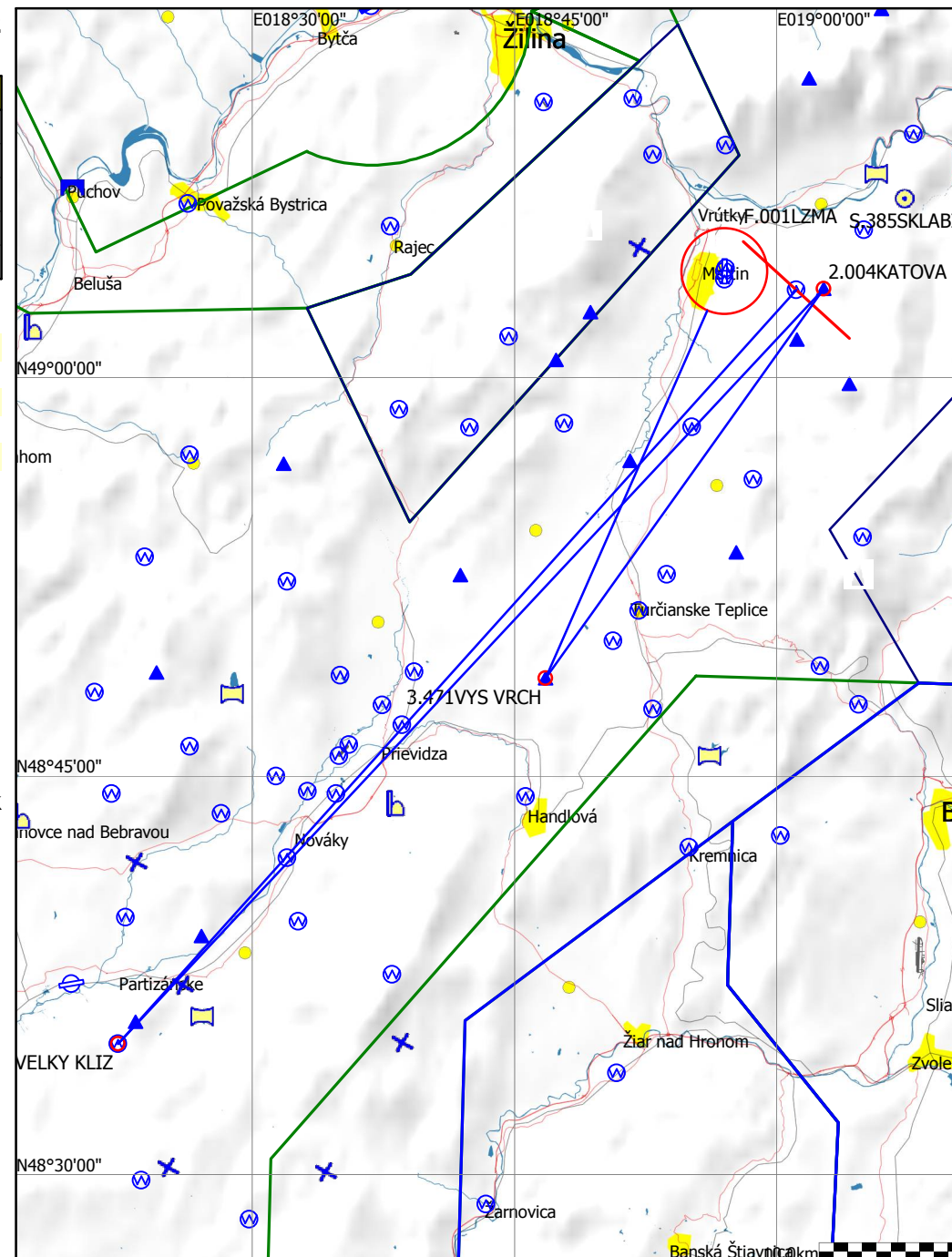
QNH: 1017 hPa; MAX.ALTITUDE:8000 ft (2438 m MSL) except Beskydy, Liptov, Chopok 9500 ft (2 895 m MSL) and under TMA 4 Poprad FL 100, Poland FL095, CZECH FL095, Hungary 9500 m AMSL

PERMANENTLY PROHIBITED AREAS: LZP1 MOCHOVCE, LZP29 Jaslovské Bohunice, LZP23 Sala, LKP13 Vrbetice, TMA 1, 2, 3, 4 Sliac, CTR Sliac, LZR225A, LZR225, CTR Tatry, TMA 1,2,3,4 Poprad, TMA 1, 2, 4 Bratislava, PER TIZ

Warning: DROP ZONE LZDB

PROHIBITED AREA FOR TODAY: TMA 1,2 Zilina, ZILINA TMA3 except Martinky, LZR24, LZR28, LZR60A, LZR60B, LZR60C, LZR131B, LZR222, LZR222, LZTRA03, LZTRA06A, LZTRA06B, LZTRA06C

PHOHE NUMBERS (IN CASE OF OUTLANDING): +421 911 397 305 Upload the IGC files: surzol@dunaweb.hu



Task Information

Klubová day 12

Type: Polygon with three points

Klubová day 12

Task distance: 204,6km

Style	Points	Latitude	Longitude	Dis.	Crs.
Start	385SKLABINA	N49°03'18"	E019°01'07"		
1.Point	456VELKY KLIZ	N48°34'56"	E018°22'19"	70,9km	222°
2.Point	004KATOVA SKALA	N49°03'21"	E019°02'41"	72,2km	43°
3.Point	471VYS VRCH	N48°48'40"	E018°46'46"	33,4km	216°
Finish	001LZMA	N49°04'00"	E018°57'00"	28,0km	24°

Observation zone description:

Start 385SKLABINA: To Next Point, Line 10,0km

1.Point 456VELKY KLIZ: Cylinder R=500m

2.Point 004KATOVA SKALA: Cylinder R=500m

3.Point 471VYS VRCH: Cylinder R=500m

Finish 001LZMA: Cylinder R=3,0km

RWY IN USE: 36, FREQ FOR TAKE OFF, FOR START; FINISH AND LANDING: 120,040 MHz

GRID CLOSED: 11:15 LT; FIRST LAUNCH: 11:30 LT; RELEASE HEIGHT:700 m QFE

START LINE LAST+20min

FINISH LINE CLOSE: AT SUNSET - SUNSET TIME 20:53 LT

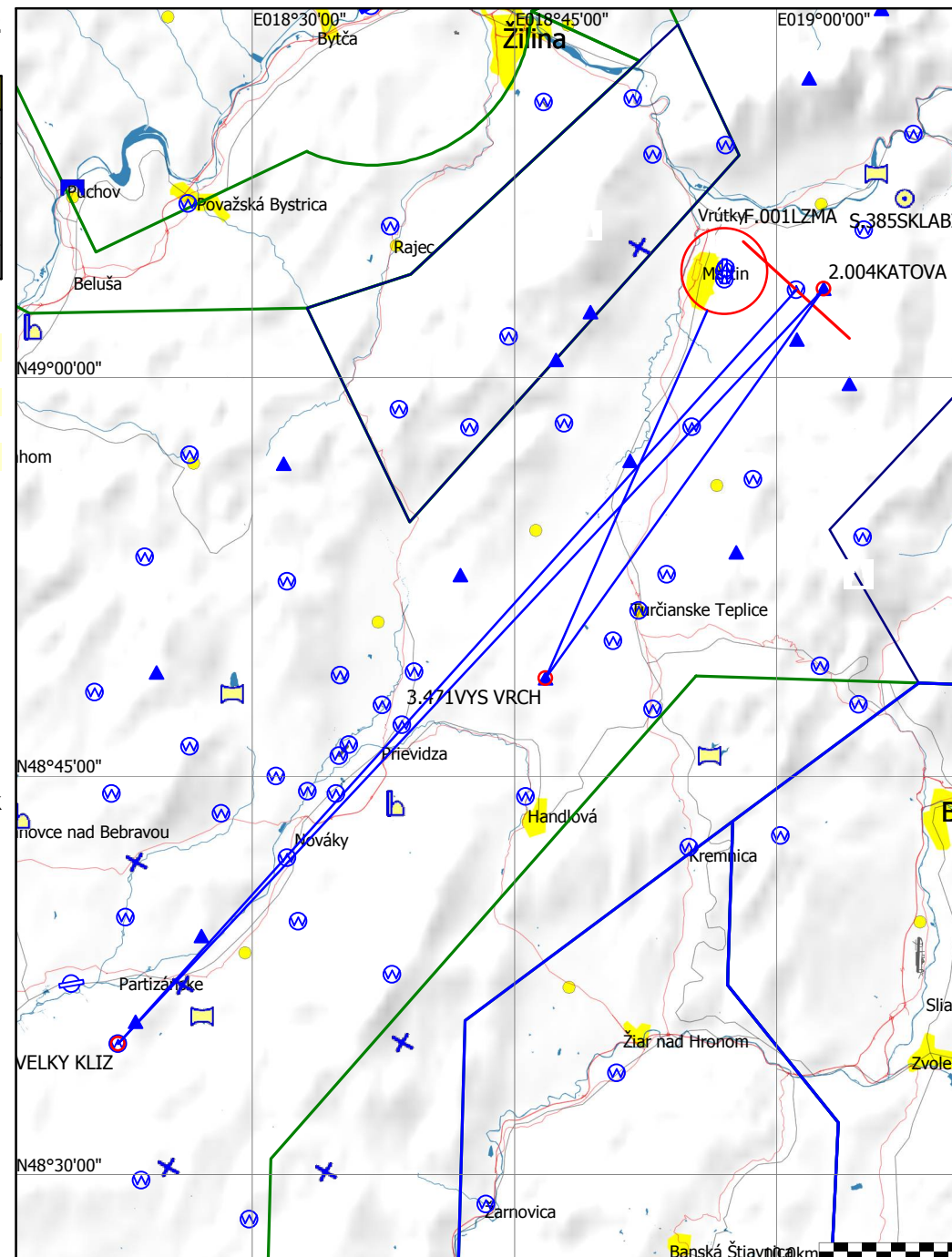
QNH: 1017 hPa; MAX.ALTITUDE:8000 ft (2438 m MSL) except Beskydy, Liptov, Chopok 9500 ft (2 895 m MSL) and under TMA 4 Poprad FL 100, Poland FL095, CZECH FL095, Hungary 9500 m AMSL

PERMANENTLY PROHIBITED AREAS: LZP1 MOCHOVCE, LZP29 Jaslovské Bohunice, LZP23 Sala, LKP13 Vrbetice, TMA 1, 2, 3, 4 Sliac, CTR Sliac, LZR225A, LZR225, CTR Tatry, TMA 1,2,3,4 Poprad, TMA 1, 2, 4 Bratislava, PER TIZ

Warning: DROP ZONE LZDB

PROHIBITED AREA FOR TODAY: TMA 1,2 Zilina, ZILINA TMA3 except Martinky, LZR24, LZR28, LZR60A, LZR60B, LZR60C, LZR131B, LZR222, LZR222, LZTRA03, LZTRA06A, LZTRA06B, LZTRA06C

PHOHE NUMBERS (IN CASE OF OUTLANDING): +421 911 397 305 Upload the IGC files: surzol@dunaweb.hu



Task Information

Klubová day 12

Type: Polygon with three points

Klubová day 12

Task distance: 204,6km

Style	Points	Latitude	Longitude	Dis.	Crs.
Start	385SKLABINA	N49°03'18"	E019°01'07"		
1.Point	456VELKY KLIZ	N48°34'56"	E018°22'19"	70,9km	222°
2.Point	004KATOVA SKALA	N49°03'21"	E019°02'41"	72,2km	43°
3.Point	471VYS VRCH	N48°48'40"	E018°46'46"	33,4km	216°
Finish	001LZMA	N49°04'00"	E018°57'00"	28,0km	24°

Observation zone description:

Start 385SKLABINA: To Next Point, Line 10,0km

1.Point 456VELKY KLIZ: Cylinder R=500m

2.Point 004KATOVA SKALA: Cylinder R=500m

3.Point 471VYS VRCH: Cylinder R=500m

Finish 001LZMA: Cylinder R=3,0km

RWY IN USE: 36, FREQ FOR TAKE OFF, FOR START; FINISH AND LANDING: 120,040 MHz

GRID CLOSED: 11:15 LT; FIRST LAUNCH: 11:30 LT; RELEASE HEIGHT:700 m QFE

START LINE LAST+20min

FINISH LINE CLOSE: AT SUNSET - SUNSET TIME 20:53 LT

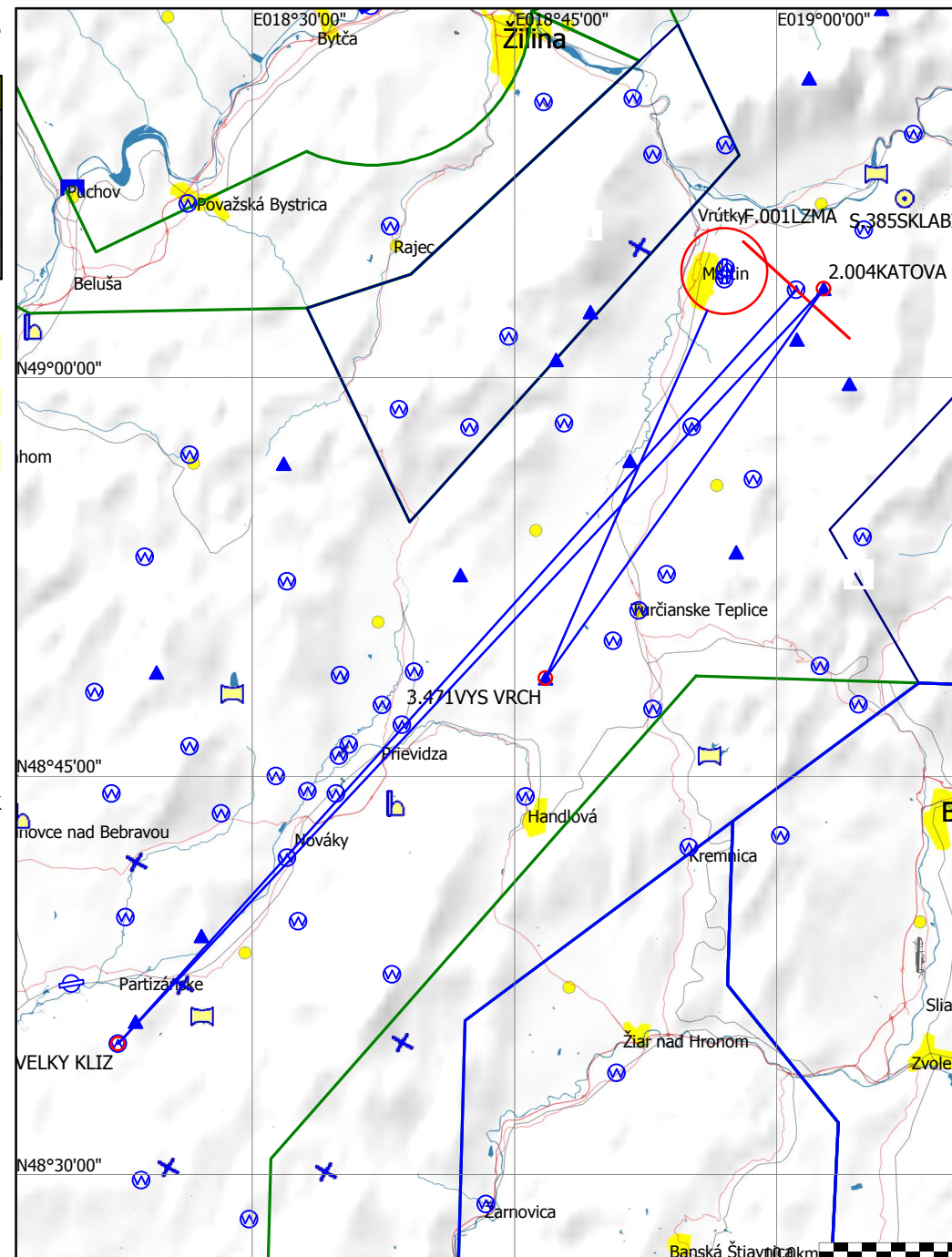
QNH: 1017 hPa; MAX.ALTITUDE:8000 ft (2438 m MSL) except Beskydy, Liptov, Chopok 9500 ft (2 895 m MSL) and under TMA 4 Poprad FL 100, Poland FL095, CZECH FL095, Hungary 9500 m AMSL

PERMANENTLY PROHIBITED AREAS: LZP1 MOCHOVCE, LZP29 Jaslovské Bohunice, LZP23 Sala, LKP13 Vrbetice, TMA 1, 2, 3, 4 Sliac, CTR Sliac, LZR225A, LZR225, CTR Tatry, TMA 1,2,3,4 Poprad, TMA 1, 2, 4 Bratislava, PER TIZ

Warning: DROP ZONE LZDB

PROHIBITED AREA FOR TODAY: TMA 1,2 Zilina, ZILINA TMA3 except Martinky, LZR24, LZR28, LZR60A, LZR60B, LZR60C, LZR131B, LZR222, LZR222, LZTRA03, LZTRA06A, LZTRA06B, LZTRA06C

PHOHE NUMBERS (IN CASE OF OUTLANDING): +421 911 397 305 Upload the IGC files: surzol@dunaweb.hu



Task Information

Klubová day 12

Type: Polygon with three points

Klubová day 12

Task distance: 204,6km

Style	Points	Latitude	Longitude	Dis.	Crs.
Start	385SKLABINA	N49°03'18"	E019°01'07"		
1.Point	456VELKY KLIZ	N48°34'56"	E018°22'19"	70,9km	222°
2.Point	004KATOVA SKALA	N49°03'21"	E019°02'41"	72,2km	43°
3.Point	471VYS VRCH	N48°48'40"	E018°46'46"	33,4km	216°
Finish	001LZMA	N49°04'00"	E018°57'00"	28,0km	24°

Observation zone description:

Start 385SKLABINA: To Next Point, Line 10,0km

1.Point 456VELKY KLIZ: Cylinder R=500m

2.Point 004KATOVA SKALA: Cylinder R=500m

3.Point 471VYS VRCH: Cylinder R=500m

Finish 001LZMA: Cylinder R=3,0km

RWY IN USE: 36, FREQ FOR TAKE OFF, FOR START; FINISH AND LANDING: 120,040 MHz

GRID CLOSED: 11:15 LT; FIRST LAUNCH: 11:30 LT; RELEASE HEIGHT:700 m QFE

START LINE LAST+20min

FINISH LINE CLOSE: AT SUNSET - SUNSET TIME 20:53 LT

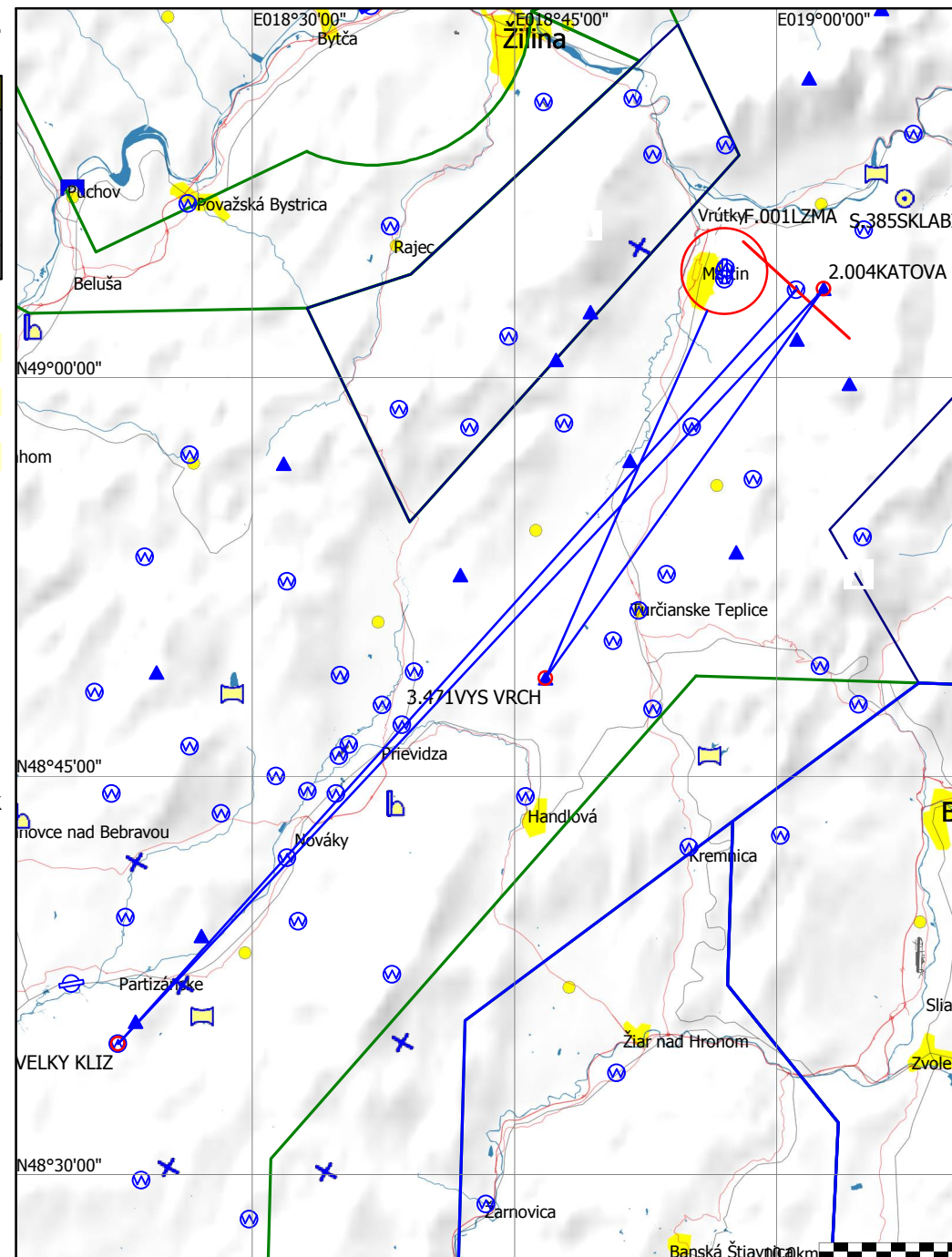
QNH: 1017 hPa; MAX.ALTITUDE:8000 ft (2438 m MSL) except Beskydy, Liptov, Chopok 9500 ft (2 895 m MSL) and under TMA 4 Poprad FL 100, Poland FL095, CZECH FL095, Hungary 9500 m AMSL

PERMANENTLY PROHIBITED AREAS: LZP1 MOCHOVCE, LZP29 Jaslovské Bohunice, LZP23 Sala, LKP13 Vrbetice, TMA 1, 2, 3, 4 Sliac, CTR Sliac, LZR225A, LZR225, CTR Tatry, TMA 1,2,3,4 Poprad, TMA 1, 2, 4 Bratislava, PER TIZ

Warning: DROP ZONE LZDB

PROHIBITED AREA FOR TODAY: TMA 1,2 Zilina, ZILINA TMA3 except Martinky, LZR24, LZR28, LZR60A, LZR60B, LZR60C, LZR131B, LZR222, LZR222, LZTRA03, LZTRA06A, LZTRA06B, LZTRA06C

PHOHE NUMBERS (IN CASE OF OUTLANDING): +421 911 397 305 Upload the IGC files: surzol@dunaweb.hu



Task Information

Klubová day 12

Type: Polygon with three points

Klubová day 12

Task distance: 204,6km

Style	Points	Latitude	Longitude	Dis.	Crs.
Start	385SKLABINA	N49°03'18"	E019°01'07"		
1.Point	456VELKY KLIZ	N48°34'56"	E018°22'19"	70,9km	222°
2.Point	004KATOVA SKALA	N49°03'21"	E019°02'41"	72,2km	43°
3.Point	471VYS VRCH	N48°48'40"	E018°46'46"	33,4km	216°
Finish	001LZMA	N49°04'00"	E018°57'00"	28,0km	24°

Observation zone description:

Start 385SKLABINA: To Next Point, Line 10,0km

1.Point 456VELKY KLIZ: Cylinder R=500m

2.Point 004KATOVA SKALA: Cylinder R=500m

3.Point 471VYS VRCH: Cylinder R=500m

Finish 001LZMA: Cylinder R=3,0km

RWY IN USE: 36, FREQ FOR TAKE OFF, FOR START; FINISH AND LANDING: 120,040 MHz

GRID CLOSED: 11:15 LT; FIRST LAUNCH: 11:30 LT; RELEASE HEIGHT:700 m QFE

START LINE LAST+20min

FINISH LINE CLOSE: AT SUNSET - SUNSET TIME 20:53 LT

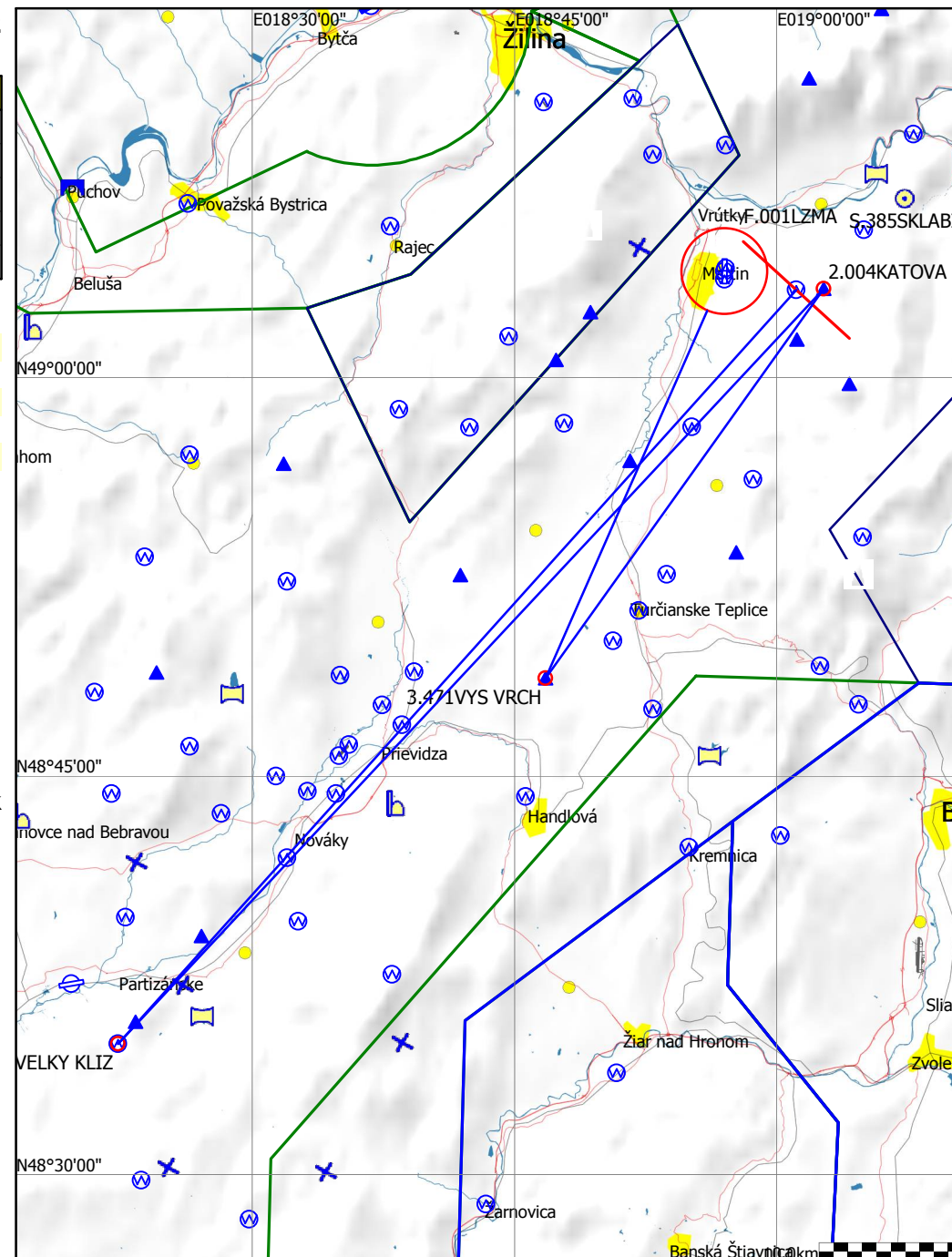
QNH: 1017 hPa; MAX.ALTITUDE:8000 ft (2438 m MSL) except Beskydy, Liptov, Chopok 9500 ft (2 895 m MSL) and under TMA 4 Poprad FL 100, Poland FL095, CZECH FL095, Hungary 9500 m AMSL

PERMANENTLY PROHIBITED AREAS: LZP1 MOCHOVCE, LZP29 Jaslovské Bohunice, LZP23 Sala, LKP13 Vrbetice, TMA 1, 2, 3, 4 Sliac, CTR Sliac, LZR225A, LZR225, CTR Tatry, TMA 1,2,3,4 Poprad, TMA 1, 2, 4 Bratislava, PER TIZ

Warning: DROP ZONE LZDB

PROHIBITED AREA FOR TODAY: TMA 1,2 Zilina, ZILINA TMA3 except Martinky, LZR24, LZR28, LZR60A, LZR60B, LZR60C, LZR131B, LZR222, LZR222, LZTRA03, LZTRA06A, LZTRA06B, LZTRA06C

PHOHE NUMBERS (IN CASE OF OUTLANDING): +421 911 397 305 Upload the IGC files: surzol@dunaweb.hu



Task Information

Klubová day 12

Type: Polygon with three points

Klubová day 12

Task distance: 204,6km

Style	Points	Latitude	Longitude	Dis.	Crs.
Start	385SKLABINA	N49°03'18"	E019°01'07"		
1.Point	456VELKY KLIZ	N48°34'56"	E018°22'19"	70,9km	222°
2.Point	004KATOVA SKALA	N49°03'21"	E019°02'41"	72,2km	43°
3.Point	471VYS VRCH	N48°48'40"	E018°46'46"	33,4km	216°
Finish	001LZMA	N49°04'00"	E018°57'00"	28,0km	24°

Observation zone description:

Start 385SKLABINA: To Next Point, Line 10,0km

1.Point 456VELKY KLIZ: Cylinder R=500m

2.Point 004KATOVA SKALA: Cylinder R=500m

3.Point 471VYS VRCH: Cylinder R=500m

Finish 001LZMA: Cylinder R=3,0km

RWY IN USE: 36, FREQ FOR TAKE OFF, FOR START; FINISH AND LANDING: 120,040 MHz

GRID CLOSED: 11:15 LT; FIRST LAUNCH: 11:30 LT; RELEASE HEIGHT:700 m QFE

START LINE LAST+20min

FINISH LINE CLOSE: AT SUNSET - SUNSET TIME 20:53 LT

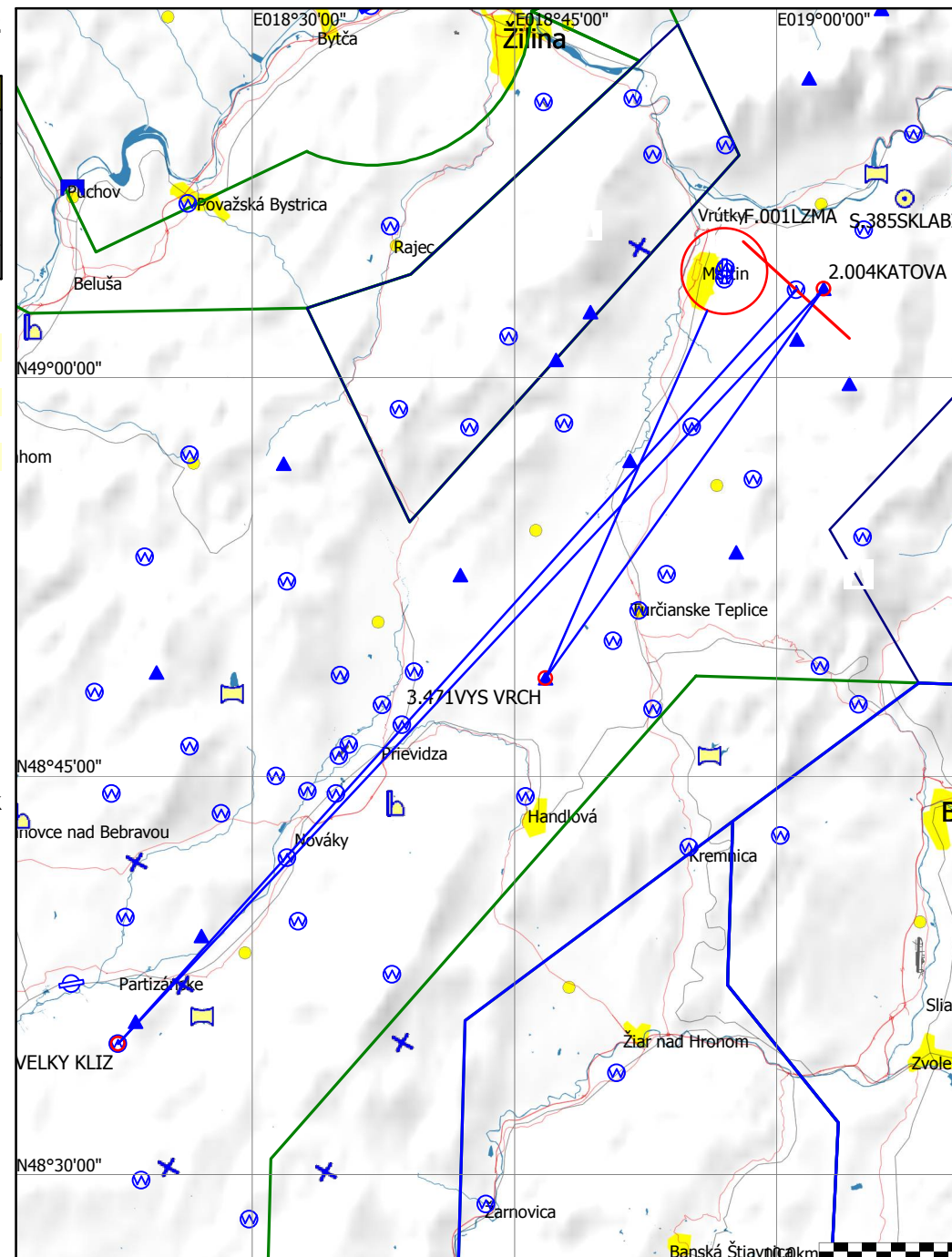
QNH: 1017 hPa; MAX.ALTITUDE:8000 ft (2438 m MSL) except Beskydy, Liptov, Chopok 9500 ft (2 895 m MSL) and under TMA 4 Poprad FL 100, Poland FL095, CZECH FL095, Hungary 9500 m AMSL

PERMANENTLY PROHIBITED AREAS: LZP1 MOCHOVCE, LZP29 Jaslovské Bohunice, LZP23 Sala, LKP13 Vrbetice, TMA 1, 2, 3, 4 Sliac, CTR Sliac, LZR225A, LZR225, CTR Tatry, TMA 1,2,3,4 Poprad, TMA 1, 2, 4 Bratislava, PER TIZ

Warning: DROP ZONE LZDB

PROHIBITED AREA FOR TODAY: TMA 1,2 Zilina, ZILINA TMA3 except Martinky, LZR24, LZR28, LZR60A, LZR60B, LZR60C, LZR131B, LZR222, LZR222, LZTRA03, LZTRA06A, LZTRA06B, LZTRA06C

PHOHE NUMBERS (IN CASE OF OUTLANDING): +421 911 397 305 Upload the IGC files: surzol@dunaweb.hu



Task Information

Klubová day 12

Type: Polygon with three points

Klubová day 12

Task distance: 204,6km

Style	Points	Latitude	Longitude	Dis.	Crs.
Start	385SKLABINA	N49°03'18"	E019°01'07"		
1.Point	456VELKY KLIZ	N48°34'56"	E018°22'19"	70,9km	222°
2.Point	004KATOVA SKALA	N49°03'21"	E019°02'41"	72,2km	43°
3.Point	471VYS VRCH	N48°48'40"	E018°46'46"	33,4km	216°
Finish	001LZMA	N49°04'00"	E018°57'00"	28,0km	24°

Observation zone description:

Start 385SKLABINA: To Next Point, Line 10,0km

1.Point 456VELKY KLIZ: Cylinder R=500m

2.Point 004KATOVA SKALA: Cylinder R=500m

3.Point 471VYS VRCH: Cylinder R=500m

Finish 001LZMA: Cylinder R=3,0km

RWY IN USE: 36, FREQ FOR TAKE OFF, FOR START; FINISH AND LANDING: 120,040 MHz

GRID CLOSED: 11:15 LT; FIRST LAUNCH: 11:30 LT; RELEASE HEIGHT:700 m QFE

START LINE LAST+20min

FINISH LINE CLOSE: AT SUNSET - SUNSET TIME 20:53 LT

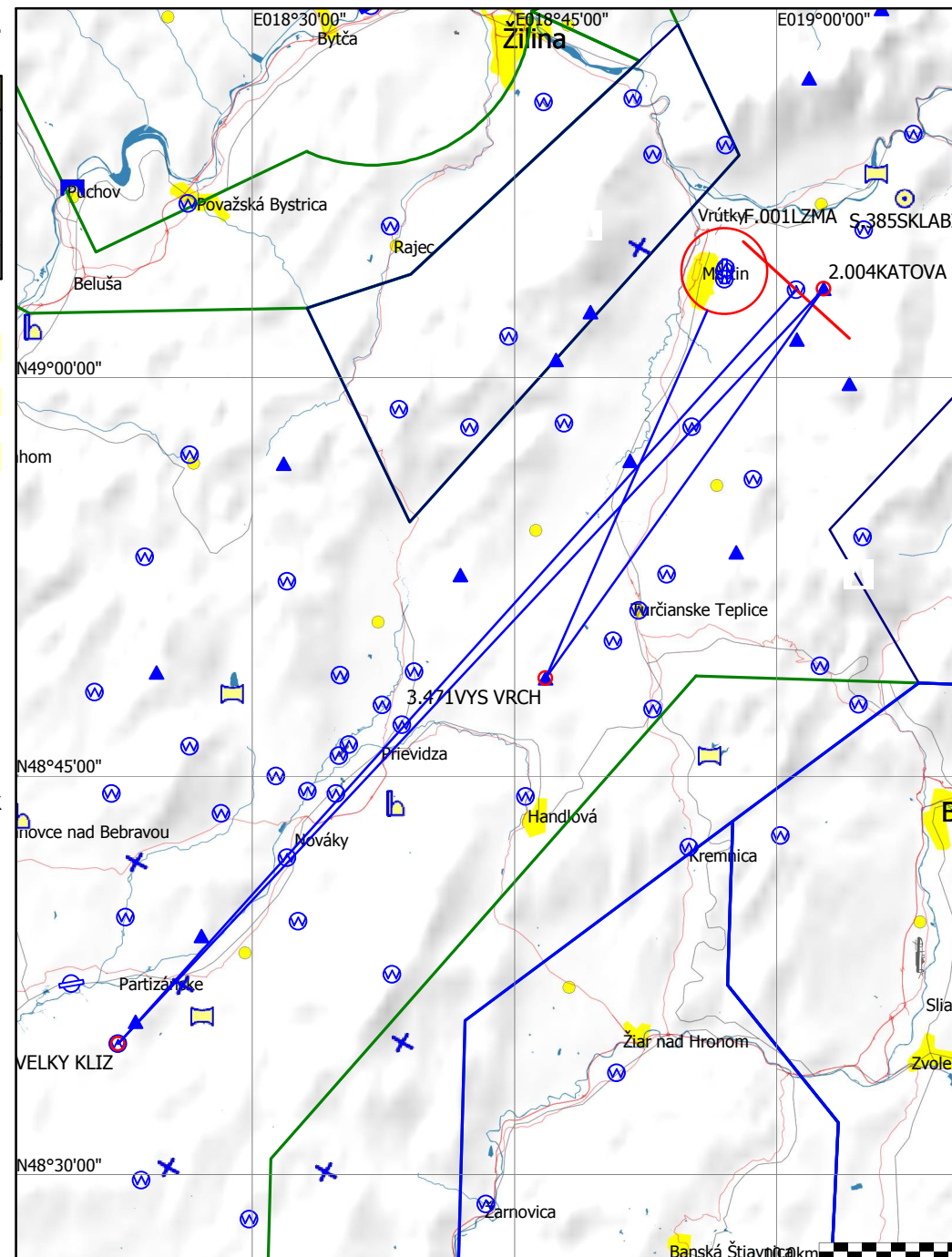
QNH: 1017 hPa; MAX.ALTITUDE:8000 ft (2438 m MSL) except Beskydy, Liptov, Chopok 9500 ft (2 895 m MSL) and under TMA 4 Poprad FL 100, Poland FL095, CZECH FL095, Hungary 9500 m AMSL

PERMANENTLY PROHIBITED AREAS: LZP1 MOCHOVCE, LZP29 Jaslovské Bohunice, LZP23 Sala, LKP13 Vrbetice, TMA 1, 2, 3, 4 Sliac, CTR Sliac, LZR225A, LZR225, CTR Tatry, TMA 1,2,3,4 Poprad, TMA 1, 2, 4 Bratislava, PER TIZ

Warning: DROP ZONE LZDB

PROHIBITED AREA FOR TODAY: TMA 1,2 Zilina, ZILINA TMA3 except Martinky, LZR24, LZR28, LZR60A, LZR60B, LZR60C, LZR131B, LZR222, LZR222, LZTRA03, LZTRA06A, LZTRA06B, LZTRA06C

PHOHE NUMBERS (IN CASE OF OUTLANDING): +421 911 397 305 Upload the IGC files: surzol@dunaweb.hu



Task Information

Klubová day 12

Type: Polygon with three points

Klubová day 12

Task distance: 204,6km

Style	Points	Latitude	Longitude	Dis.	Crs.
Start	385SKLABINA	N49°03'18"	E019°01'07"		
1.Point	456VELKY KLIZ	N48°34'56"	E018°22'19"	70,9km	222°
2.Point	004KATOVA SKALA	N49°03'21"	E019°02'41"	72,2km	43°
3.Point	471VYS VRCH	N48°48'40"	E018°46'46"	33,4km	216°
Finish	001LZMA	N49°04'00"	E018°57'00"	28,0km	24°

Observation zone description:

Start 385SKLABINA: To Next Point, Line 10,0km

1.Point 456VELKY KLIZ: Cylinder R=500m

2.Point 004KATOVA SKALA: Cylinder R=500m

3.Point 471VYS VRCH: Cylinder R=500m

Finish 001LZMA: Cylinder R=3,0km

RWY IN USE: 36, FREQ FOR TAKE OFF, FOR START; FINISH AND LANDING: 120,040 MHz

GRID CLOSED: 11:15 LT; FIRST LAUNCH: 11:30 LT; RELEASE HEIGHT:700 m QFE

START LINE LAST+20min

FINISH LINE CLOSE: AT SUNSET - SUNSET TIME 20:53 LT

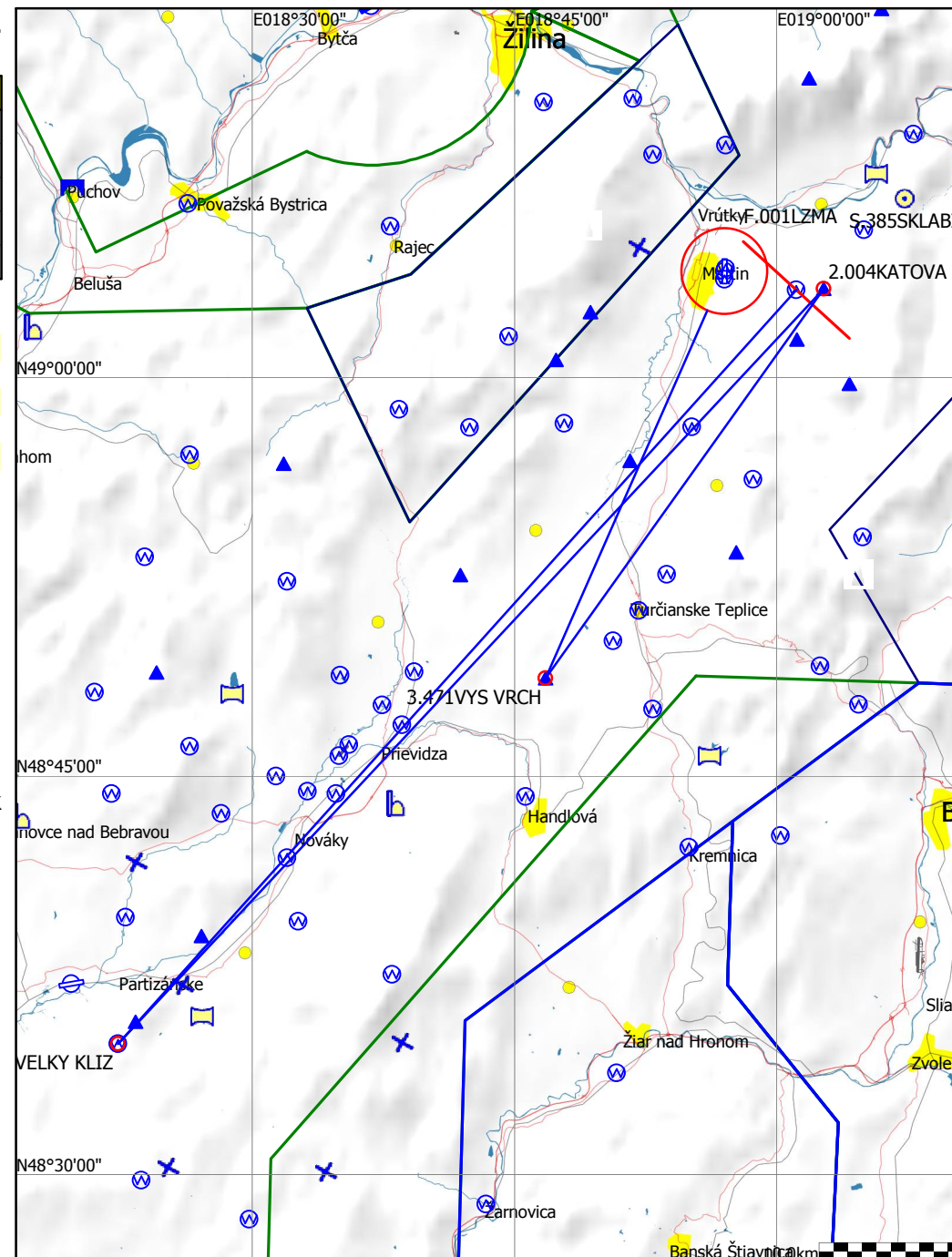
QNH: 1017 hPa; MAX.ALTITUDE:8000 ft (2438 m MSL) except Beskydy, Liptov, Chopok 9500 ft (2 895 m MSL) and under TMA 4 Poprad FL 100, Poland FL095, CZECH FL095, Hungary 9500 m AMSL

PERMANENTLY PROHIBITED AREAS: LZP1 MOCHOVCE, LZP29 Jaslovské Bohunice, LZP23 Sala, LKP13 Vrbetice, TMA 1, 2, 3, 4 Sliac, CTR Sliac, LZR225A, LZR225, CTR Tatry, TMA 1,2,3,4 Poprad, TMA 1, 2, 4 Bratislava, PER TIZ

Warning: DROP ZONE LZDB

PROHIBITED AREA FOR TODAY: TMA 1,2 Zilina, ZILINA TMA3 except Martinky, LZR24, LZR28, LZR60A, LZR60B, LZR60C, LZR131B, LZR222, LZR222, LZTRA03, LZTRA06A, LZTRA06B, LZTRA06C

PHOHE NUMBERS (IN CASE OF OUTLANDING): +421 911 397 305 Upload the IGC files: surzol@dunaweb.hu



Task Information

Klubová day 12

Type: Polygon with three points

Klubová day 12

Task distance: 204,6km

Style	Points	Latitude	Longitude	Dis.	Crs.
Start	385SKLABINA	N49°03'18"	E019°01'07"		
1.Point	456VELKY KLIZ	N48°34'56"	E018°22'19"	70,9km	222°
2.Point	004KATOVA SKALA	N49°03'21"	E019°02'41"	72,2km	43°
3.Point	471VYS VRCH	N48°48'40"	E018°46'46"	33,4km	216°
Finish	001LZMA	N49°04'00"	E018°57'00"	28,0km	24°

Observation zone description:

Start 385SKLABINA: To Next Point, Line 10,0km

1.Point 456VELKY KLIZ: Cylinder R=500m

2.Point 004KATOVA SKALA: Cylinder R=500m

3.Point 471VYS VRCH: Cylinder R=500m

Finish 001LZMA: Cylinder R=3,0km

RWY IN USE: 36, FREQ FOR TAKE OFF, FOR START; FINISH AND LANDING: 120,040 MHz

GRID CLOSED: 11:15 LT; FIRST LAUNCH: 11:30 LT; RELEASE HEIGHT:700 m QFE

START LINE LAST+20min

FINISH LINE CLOSE: AT SUNSET - SUNSET TIME 20:53 LT

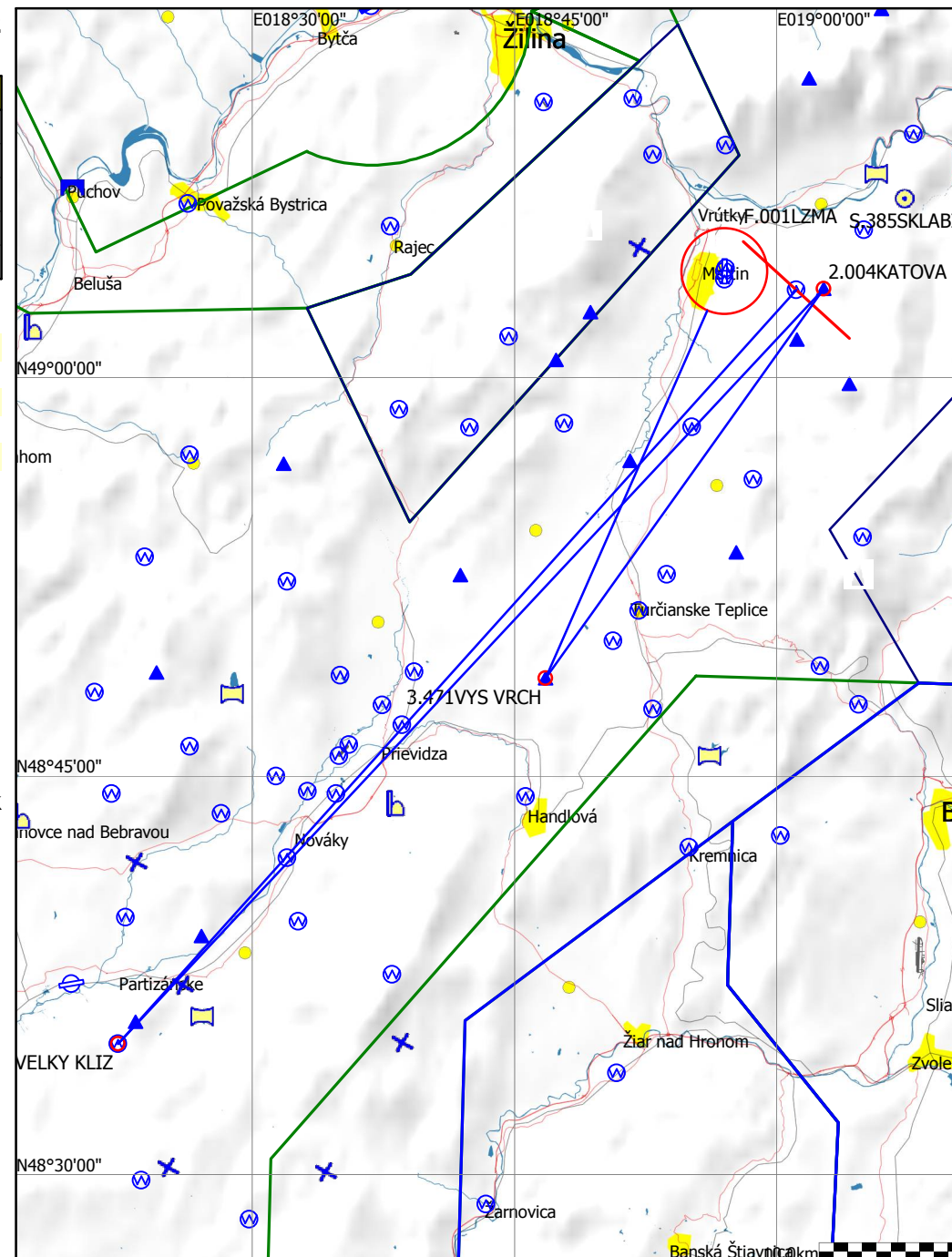
QNH: 1017 hPa; MAX.ALTITUDE:8000 ft (2438 m MSL) except Beskydy, Liptov, Chopok 9500 ft (2 895 m MSL) and under TMA 4 Poprad FL 100, Poland FL095, CZECH FL095, Hungary 9500 m AMSL

PERMANENTLY PROHIBITED AREAS: LZP1 MOCHOVCE, LZP29 Jaslovské Bohunice, LZP23 Sala, LKP13 Vrbetice, TMA 1, 2, 3, 4 Sliac, CTR Sliac, LZR225A, LZR225, CTR Tatry, TMA 1,2,3,4 Poprad, TMA 1, 2, 4 Bratislava, PER TIZ

Warning: DROP ZONE LZDB

PROHIBITED AREA FOR TODAY: TMA 1,2 Zilina, ZILINA TMA3 except Martinky, LZR24, LZR28, LZR60A, LZR60B, LZR60C, LZR131B, LZR222, LZR222, LZTRA03, LZTRA06A, LZTRA06B, LZTRA06C

PHOHE NUMBERS (IN CASE OF OUTLANDING): +421 911 397 305 Upload the IGC files: surzol@dunaweb.hu



Task Information

Klubová day 12

Type: Polygon with three points

Klubová day 12

Task distance: 204,6km

Style	Points	Latitude	Longitude	Dis.	Crs.
Start	385SKLABINA	N49°03'18"	E019°01'07"		
1.Point	456VELKY KLIZ	N48°34'56"	E018°22'19"	70,9km	222°
2.Point	004KATOVA SKALA	N49°03'21"	E019°02'41"	72,2km	43°
3.Point	471VYS VRCH	N48°48'40"	E018°46'46"	33,4km	216°
Finish	001LZMA	N49°04'00"	E018°57'00"	28,0km	24°

Observation zone description:

Start 385SKLABINA: To Next Point, Line 10,0km

1.Point 456VELKY KLIZ: Cylinder R=500m

2.Point 004KATOVA SKALA: Cylinder R=500m

3.Point 471VYS VRCH: Cylinder R=500m

Finish 001LZMA: Cylinder R=3,0km

RWY IN USE: 36, FREQ FOR TAKE OFF, FOR START; FINISH AND LANDING: 120,040 MHz

GRID CLOSED: 11:15 LT; FIRST LAUNCH: 11:30 LT; RELEASE HEIGHT:700 m QFE

START LINE LAST+20min

FINISH LINE CLOSE: AT SUNSET - SUNSET TIME 20:53 LT

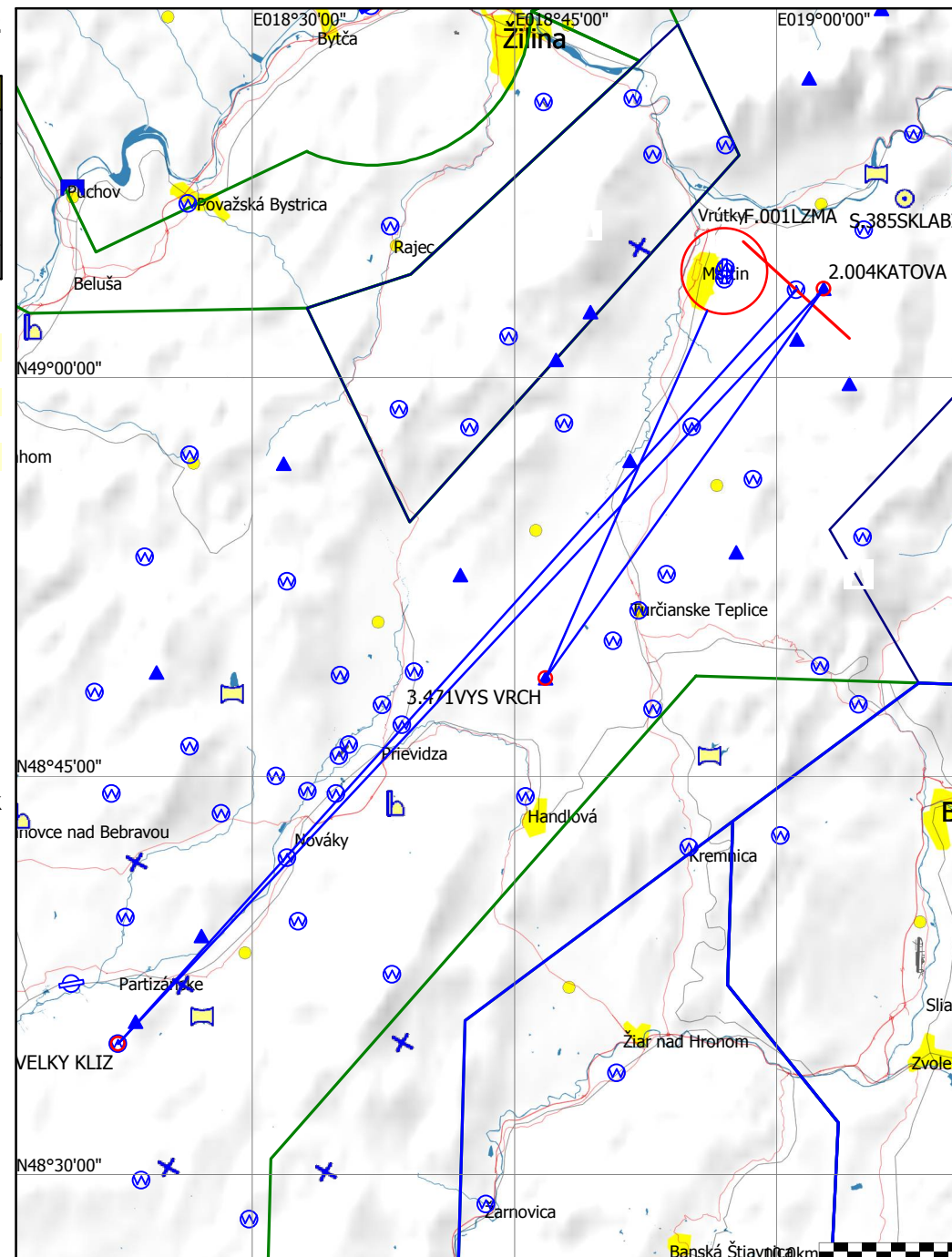
QNH: 1017 hPa; MAX.ALTITUDE:8000 ft (2438 m MSL) except Beskydy, Liptov, Chopok 9500 ft (2 895 m MSL) and under TMA 4 Poprad FL 100, Poland FL095, CZECH FL095, Hungary 9500 m AMSL

PERMANENTLY PROHIBITED AREAS: LZP1 MOCHOVCE, LZP29 Jaslovské Bohunice, LZP23 Sala, LKP13 Vrbetice, TMA 1, 2, 3, 4 Sliac, CTR Sliac, LZR225A, LZR225, CTR Tatry, TMA 1,2,3,4 Poprad, TMA 1, 2, 4 Bratislava, PER TIZ

Warning: DROP ZONE LZDB

PROHIBITED AREA FOR TODAY: TMA 1,2 Zilina, ZILINA TMA3 except Martinky, LZR24, LZR28, LZR60A, LZR60B, LZR60C, LZR131B, LZR222, LZR222, LZTRA03, LZTRA06A, LZTRA06B, LZTRA06C

PHOHE NUMBERS (IN CASE OF OUTLANDING): +421 911 397 305 Upload the IGC files: surzol@dunaweb.hu



Task Information

Klubová day 12

Type: Polygon with three points

Klubová day 12

Task distance: 204,6km

Style	Points	Latitude	Longitude	Dis.	Crs.
Start	385SKLABINA	N49°03'18"	E019°01'07"		
1.Point	456VELKY KLIZ	N48°34'56"	E018°22'19"	70,9km	222°
2.Point	004KATOVA SKALA	N49°03'21"	E019°02'41"	72,2km	43°
3.Point	471VYS VRCH	N48°48'40"	E018°46'46"	33,4km	216°
Finish	001LZMA	N49°04'00"	E018°57'00"	28,0km	24°

Observation zone description:

Start 385SKLABINA: To Next Point, Line 10,0km

1.Point 456VELKY KLIZ: Cylinder R=500m

2.Point 004KATOVA SKALA: Cylinder R=500m

3.Point 471VYS VRCH: Cylinder R=500m

Finish 001LZMA: Cylinder R=3,0km

RWY IN USE: 36, FREQ FOR TAKE OFF, FOR START; FINISH AND LANDING: 120,040 MHz

GRID CLOSED: 11:15 LT; FIRST LAUNCH: 11:30 LT; RELEASE HEIGHT:700 m QFE

START LINE LAST+20min

FINISH LINE CLOSE: AT SUNSET - SUNSET TIME 20:53 LT

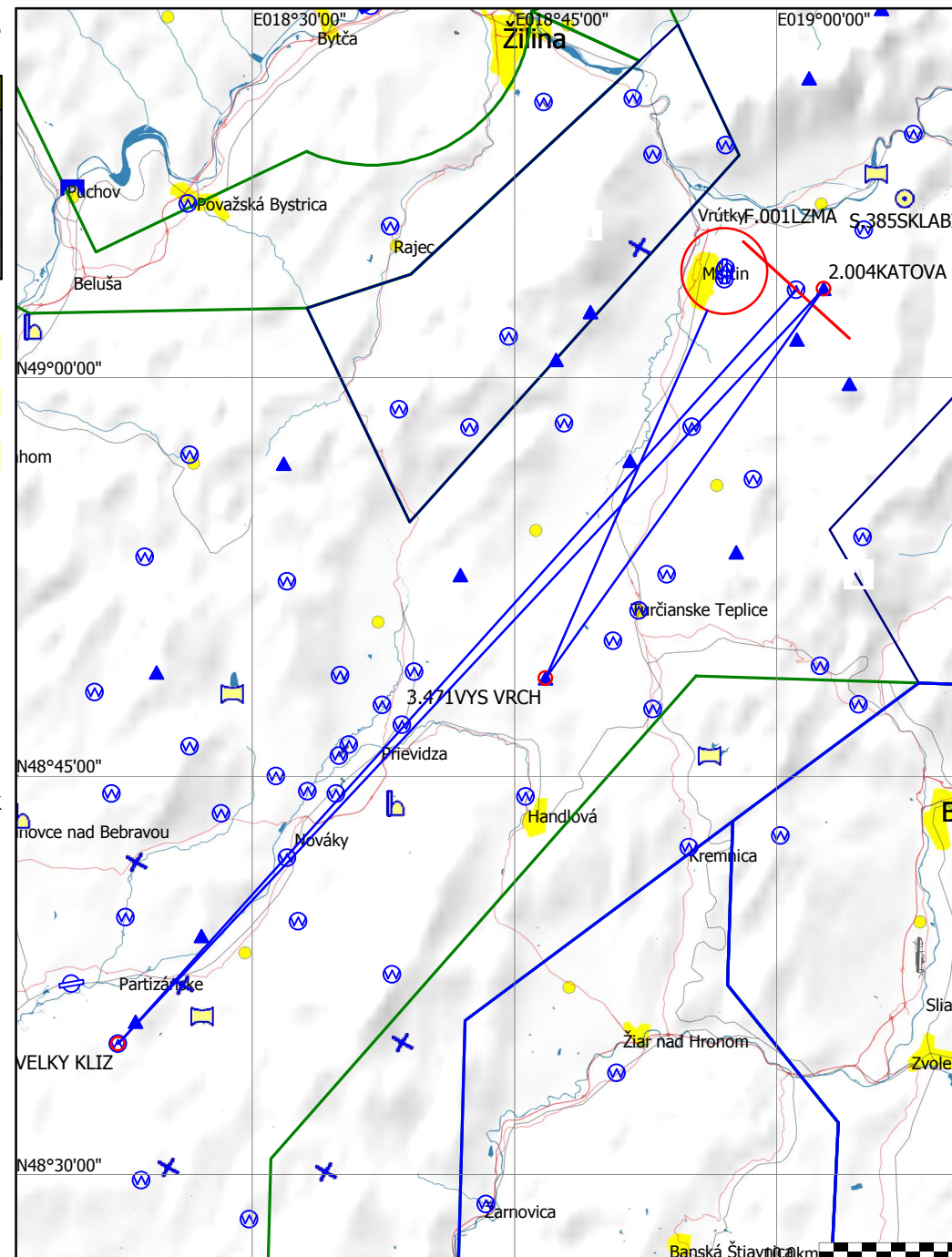
QNH: 1017 hPa; MAX.ALTITUDE:8000 ft (2438 m MSL) except Beskydy, Liptov, Chopok 9500 ft (2 895 m MSL) and under TMA 4 Poprad FL 100, Poland FL095, CZECH FL095, Hungary 9500 m AMSL

PERMANENTLY PROHIBITED AREAS: LZP1 MOCHOVCE, LZP29 Jaslovské Bohunice, LZP23 Sala, LKP13 Vrbetice, TMA 1, 2, 3, 4 Sliac, CTR Sliac, LZR225A, LZR225, CTR Tatry, TMA 1,2,3,4 Poprad, TMA 1, 2, 4 Bratislava, PER TIZ

Warning: DROP ZONE LZDB

PROHIBITED AREA FOR TODAY: TMA 1,2 Zilina, ZILINA TMA3 except Martinky, LZR24, LZR28, LZR60A, LZR60B, LZR60C, LZR131B, LZR222, LZR222, LZTRA03, LZTRA06A, LZTRA06B, LZTRA06C

PHOHE NUMBERS (IN CASE OF OUTLANDING): +421 911 397 305 Upload the IGC files: surzol@dunaweb.hu



Task Information

Klubová day 12

Type: Polygon with three points

Klubová day 12

Task distance: 204,6km

Style	Points	Latitude	Longitude	Dis.	Crs.
Start	385SKLABINA	N49°03'18"	E019°01'07"		
1.Point	456VELKY KLIZ	N48°34'56"	E018°22'19"	70,9km	222°
2.Point	004KATOVA SKALA	N49°03'21"	E019°02'41"	72,2km	43°
3.Point	471VYS VRCH	N48°48'40"	E018°46'46"	33,4km	216°
Finish	001LZMA	N49°04'00"	E018°57'00"	28,0km	24°

Observation zone description:

Start 385SKLABINA: To Next Point, Line 10,0km

1.Point 456VELKY KLIZ: Cylinder R=500m

2.Point 004KATOVA SKALA: Cylinder R=500m

3.Point 471VYS VRCH: Cylinder R=500m

Finish 001LZMA: Cylinder R=3,0km

RWY IN USE: 36, FREQ FOR TAKE OFF, FOR START; FINISH AND LANDING: 120,040 MHz

GRID CLOSED: 11:15 LT; FIRST LAUNCH: 11:30 LT; RELEASE HEIGHT:700 m QFE

START LINE LAST+20min

FINISH LINE CLOSE: AT SUNSET - SUNSET TIME 20:53 LT

QNH: 1017 hPa; MAX.ALTITUDE:8000 ft (2438 m MSL) except Beskydy, Liptov, Chopok 9500 ft (2 895 m MSL) and under TMA 4 Poprad FL 100, Poland FL095, CZECH FL095, Hungary 9500 m AMSL

PERMANENTLY PROHIBITED AREAS: LZP1 MOCHOVCE, LZP29 Jaslovské Bohunice, LZP23 Sala, LKP13 Vrbetice, TMA 1, 2, 3, 4 Sliac, CTR Sliac, LZR225A, LZR225, CTR Tatry, TMA 1,2,3,4 Poprad, TMA 1, 2, 4 Bratislava, PER TIZ

Warning: DROP ZONE LZDB

PROHIBITED AREA FOR TODAY: TMA 1,2 Zilina, ZILINA TMA3 except Martinky, LZR24, LZR28, LZR60A, LZR60B, LZR60C, LZR131B, LZR222, LZR222, LZTRA03, LZTRA06A, LZTRA06B, LZTRA06C

PHOHE NUMBERS (IN CASE OF OUTLANDING): +421 911 397 305 Upload the IGC files: surzol@dunaweb.hu

