

Task Information

Klubová day11

Type: Assigned area task with 3 areas

Klubová day11

Task time: 03:00:00

Task distance: 204,1km/373,9km (288,9km)

Style	Points	Latitude	Longitude	Dis.	Crs.
Start	003FATRANSKA MAGURA	N49°08'45"	E018°57'04"		
1.Point	286MYTO POD DDUMBIEROM	N48°51'09"	E019°37'58"	59,6km	123°
2.Point	127HULICKA KYCERA	N49°01'33"	E018°44'40"	67,9km	287°
3.Point	099GIEWONT	N49°15'05"	E019°55'47"	90,1km	73°
Finish	001LZMA	N49°04'00"	E018°57'00"	71,4km	254°

Observation zone description:

Start 003FATRANSKA MAGURA: To Next Point, Line 10,0km

1.Point 286MYTO POD DDUMBIEROM: Cylinder R=13,0km

2.Point 127HULICKA KYCERA: Cylinder R=10,0km

3.Point 099GIEWONT: Cylinder R=20,0km

Finish 001LZMA: Cylinder R=3,0km

RWY IN USE: 18, FREQ FOR TAKE OFF, FOR START; FINISH AND LANDING: 120,040 MHz

GRID CLOSED: 10:45 LT; FIRST LAUNCH: 11:00 LT; RELEASE HEIGHT:700 m QFE

START LINE LAST+20min

FINISH LINE CLOSE: AT SUNSET - SUNSET TIME 20:53 LT

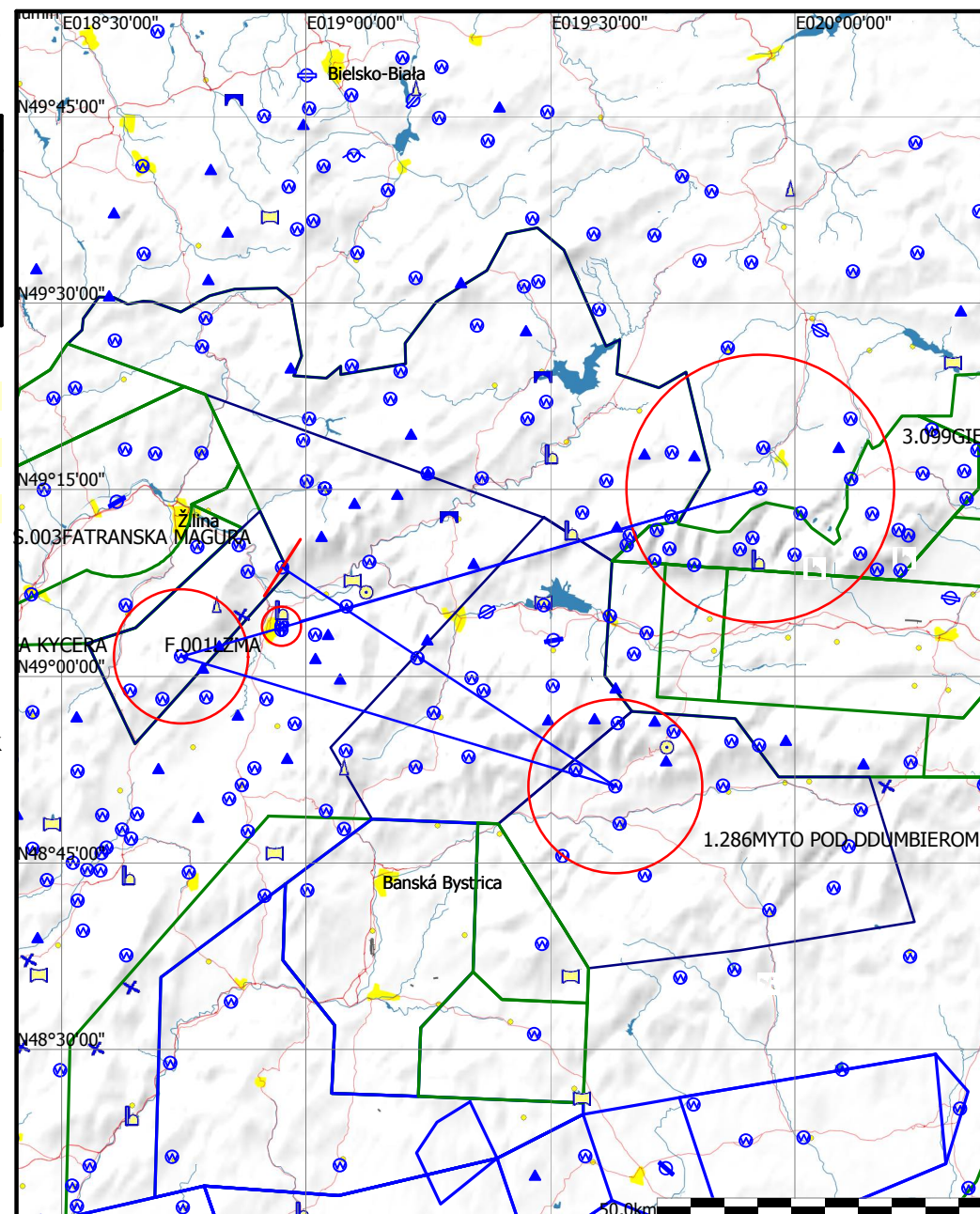
QNH: 1022 hPa; MAX.ALTITUDE:8000 ft (2438 m MSL) except Beskydy, Liptov, Chopok 9500 ft (2 895 m MSL) and under TMA 4 Poprad FL 100, Poland FL095, CZECH FL095, Hungary 9500 m AMSL

PERMANENTLY PROHIBITED AREAS: LZP1 MOCHOVCE, LZP29 Jaslovské Bohunice, LZP23 Sala, LKP13 Vrbetice, TMA 1, 2, 3, 4 Sliac, CTR Sliac, LZR225A, LZR225, CTR Tatry, TMA 1,2,3,4 Poprad, TMA 1, 2, 4 Bratislava, PER TIZ

Warning: DROP ZONE LZDB

PROHIBITED AREA FOR TODAY: TMA 1,2 Zilina, ZILINA TMA3 except Martinky, LZR24, LZR60A, LZR60B, LZR60C, LZR131B, LZR222, LZTRA03, LZTRA06A, LZTRA06B, LZTRA06C

PHOHE NUMBERS (IN CASE OF OUTLANDING): +421 911 397 305 Upload the IGC files: surzol@dunaweb.hu



Task Information

Klubová day11

Type: Assigned area task with 3 areas

Klubová day11

Task time: 03:00:00

Task distance: 204,1km/373,9km (288,9km)

Style	Points	Latitude	Longitude	Dis.	Crs.
Start	003FATRANSKA MAGURA	N49°08'45"	E018°57'04"		
1.Point	286MYTO POD DDUMBIEROM	N48°51'09"	E019°37'58"	59,6km	123°
2.Point	127HULICKA KYCERA	N49°01'33"	E018°44'40"	67,9km	287°
3.Point	099GIEWONT	N49°15'05"	E019°55'47"	90,1km	73°
Finish	001LZMA	N49°04'00"	E018°57'00"	71,4km	254°

Observation zone description:

Start 003FATRANSKA MAGURA: To Next Point, Line 10,0km

1.Point 286MYTO POD DDUMBIEROM: Cylinder R=13,0km

2.Point 127HULICKA KYCERA: Cylinder R=10,0km

3.Point 099GIEWONT: Cylinder R=20,0km

Finish 001LZMA: Cylinder R=3,0km

RWY IN USE: 18, FREQ FOR TAKE OFF, FOR START; FINISH AND LANDING: 120,040 MHz

GRID CLOSED: 10:45 LT; FIRST LAUNCH: 11:00 LT; RELEASE HEIGHT:700 m QFE

START LINE LAST+20min

FINISH LINE CLOSE: AT SUNSET - SUNSET TIME 20:53 LT

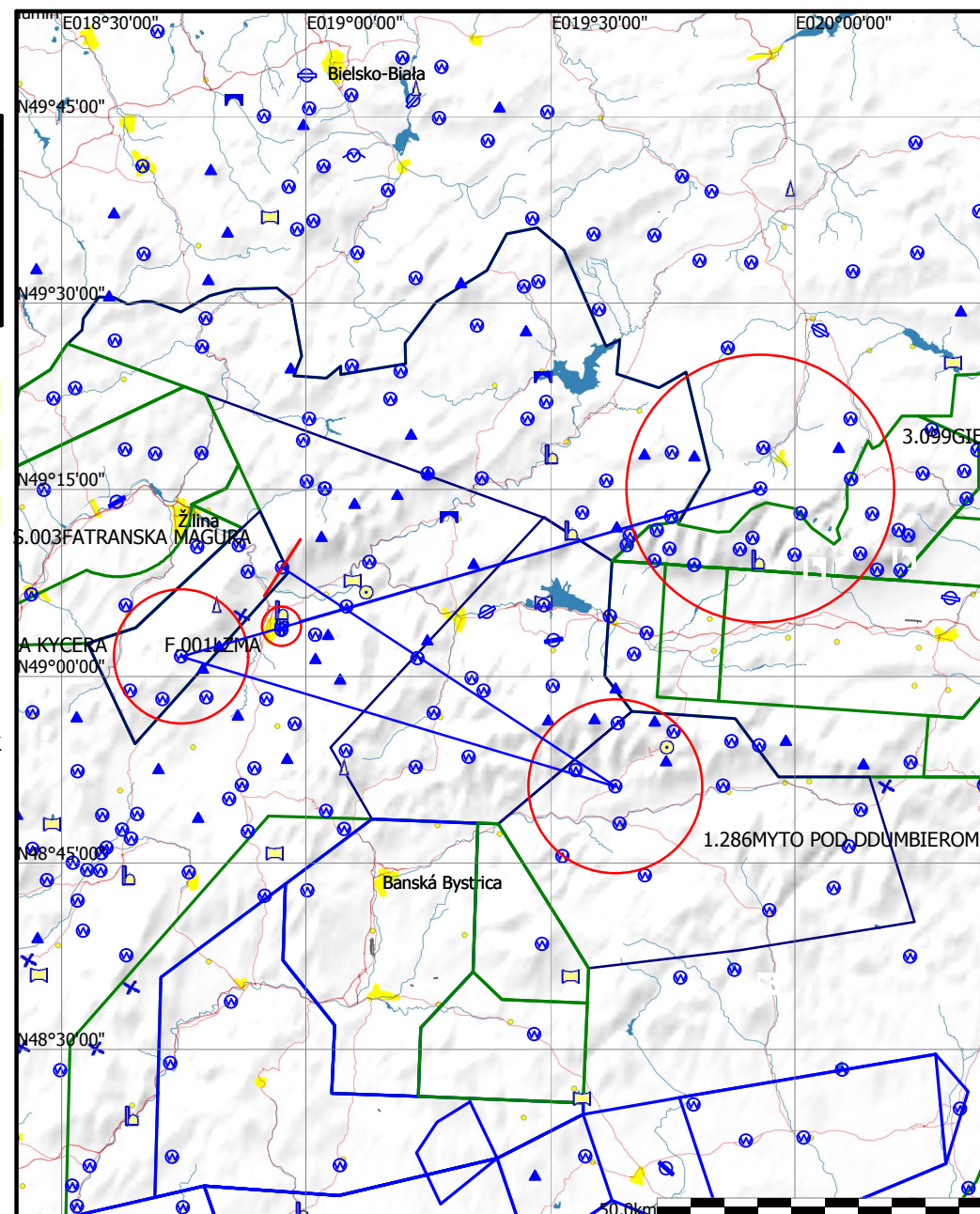
QNH: 1022 hPa; MAX.ALTITUDE:8000 ft (2438 m MSL) except Beskydy, Liptov, Chopok 9500 ft (2 895 m MSL) and under TMA 4 Poprad FL 100, Poland FL095, CZECH FL095, Hungary 9500 m AMSL

PERMANENTLY PROHIBITED AREAS: LZP1 MOCHOVCE, LZP29 Jaslovské Bohunice, LZP23 Sala, LKP13 Vrbetice, TMA 1, 2, 3, 4 Sliac, CTR Sliac, LZR225A, LZR225, CTR Tatry, TMA 1,2,3,4 Poprad, TMA 1, 2, 4 Bratislava, PER TIZ

Warning: DROP ZONE LZDB

PROHIBITED AREA FOR TODAY: TMA 1,2 Zilina, ZILINA TMA3 except Martinky, LZR24, LZR60A, LZR60B, LZR60C, LZR131B, LZR222, LZTRA03, LZTRA06A, LZTRA06B, LZTRA06C

PHOHE NUMBERS (IN CASE OF OUTLANDING): +421 911 397 305 Upload the IGC files: surzol@dunaweb.hu



Task Information

Klubová day11

Type: Assigned area task with 3 areas

Klubová day11

Task time: 03:00:00

Task distance: 204,1km/373,9km (288,9km)

Style	Points	Latitude	Longitude	Dis.	Crs.
Start	003FATRANSKA MAGURA	N49°08'45"	E018°57'04"		
1.Point	286MYTO POD DDUMBIEROM	N48°51'09"	E019°37'58"	59,6km	123°
2.Point	127HULICKA KYCERA	N49°01'33"	E018°44'40"	67,9km	287°
3.Point	099GIEWONT	N49°15'05"	E019°55'47"	90,1km	73°
Finish	001LZMA	N49°04'00"	E018°57'00"	71,4km	254°

Observation zone description:

Start 003FATRANSKA MAGURA: To Next Point, Line 10,0km

1.Point 286MYTO POD DDUMBIEROM: Cylinder R=13,0km

2.Point 127HULICKA KYCERA: Cylinder R=10,0km

3.Point 099GIEWONT: Cylinder R=20,0km

Finish 001LZMA: Cylinder R=3,0km

RWY IN USE: 18, FREQ FOR TAKE OFF, FOR START; FINISH AND LANDING: 120,040 MHz

GRID CLOSED: 10:45 LT; FIRST LAUNCH: 11:00 LT; RELEASE HEIGHT:700 m QFE

START LINE LAST+20min

FINISH LINE CLOSE: AT SUNSET - SUNSET TIME 20:53 LT

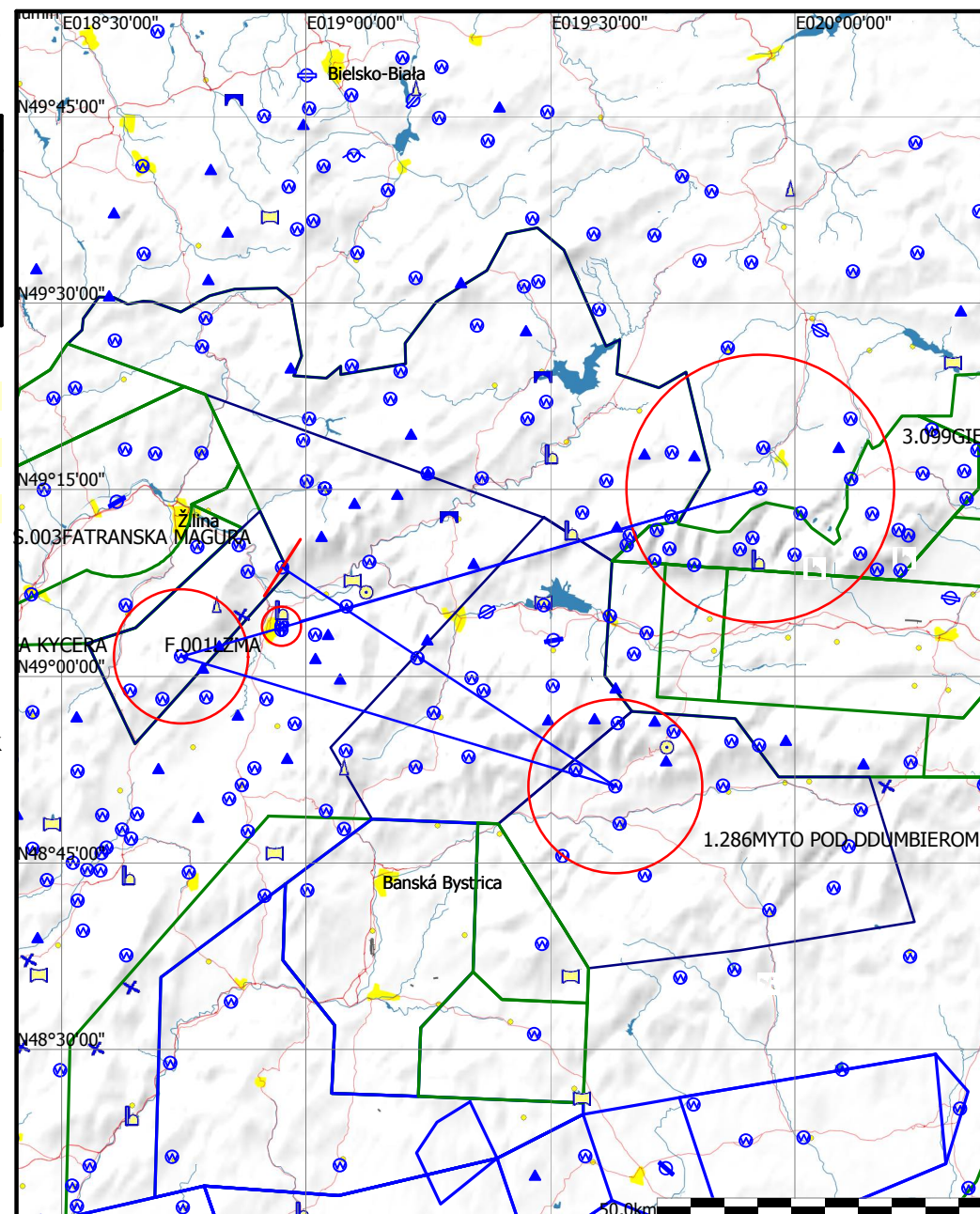
QNH: 1022 hPa; MAX.ALTITUDE:8000 ft (2438 m MSL) except Beskydy, Liptov, Chopok 9500 ft (2 895 m MSL) and under TMA 4 Poprad FL 100, Poland FL095, CZECH FL095, Hungary 9500 m AMSL

PERMANENTLY PROHIBITED AREAS: LZP1 MOCHOVCE, LZP29 Jaslovské Bohunice, LZP23 Sala, LKP13 Vrbetice, TMA 1, 2, 3, 4 Sliac, CTR Sliac, LZR225A, LZR225, CTR Tatry, TMA 1,2,3,4 Poprad, TMA 1, 2, 4 Bratislava, PER TIZ

Warning: DROP ZONE LZDB

PROHIBITED AREA FOR TODAY: TMA 1,2 Zilina, ZILINA TMA3 except Martinky, LZR24, LZR60A, LZR60B, LZR60C, LZR131B, LZR222, LZTRA03, LZTRA06A, LZTRA06B, LZTRA06C

PHOHE NUMBERS (IN CASE OF OUTLANDING): +421 911 397 305 Upload the IGC files: surzol@dunaweb.hu



Task Information

Klubová day11

Type: Assigned area task with 3 areas

Klubová day11

Task time: 03:00:00

Task distance: 204,1km/373,9km (288,9km)

Style	Points	Latitude	Longitude	Dis.	Crs.
Start	003FATRANSKA MAGURA	N49°08'45"	E018°57'04"		
1.Point	286MYTO POD DDUMBIEROM	N48°51'09"	E019°37'58"	59,6km	123°
2.Point	127HULICKA KYCERA	N49°01'33"	E018°44'40"	67,9km	287°
3.Point	099GIEWONT	N49°15'05"	E019°55'47"	90,1km	73°
Finish	001LZMA	N49°04'00"	E018°57'00"	71,4km	254°

Observation zone description:

Start 003FATRANSKA MAGURA: To Next Point, Line 10,0km

1.Point 286MYTO POD DDUMBIEROM: Cylinder R=13,0km

2.Point 127HULICKA KYCERA: Cylinder R=10,0km

3.Point 099GIEWONT: Cylinder R=20,0km

Finish 001LZMA: Cylinder R=3,0km

RWY IN USE: 18, FREQ FOR TAKE OFF, FOR START; FINISH AND LANDING: 120,040 MHz

GRID CLOSED: 10:45 LT; FIRST LAUNCH: 11:00 LT; RELEASE HEIGHT:700 m QFE

START LINE LAST+20min

FINISH LINE CLOSE: AT SUNSET - SUNSET TIME 20:53 LT

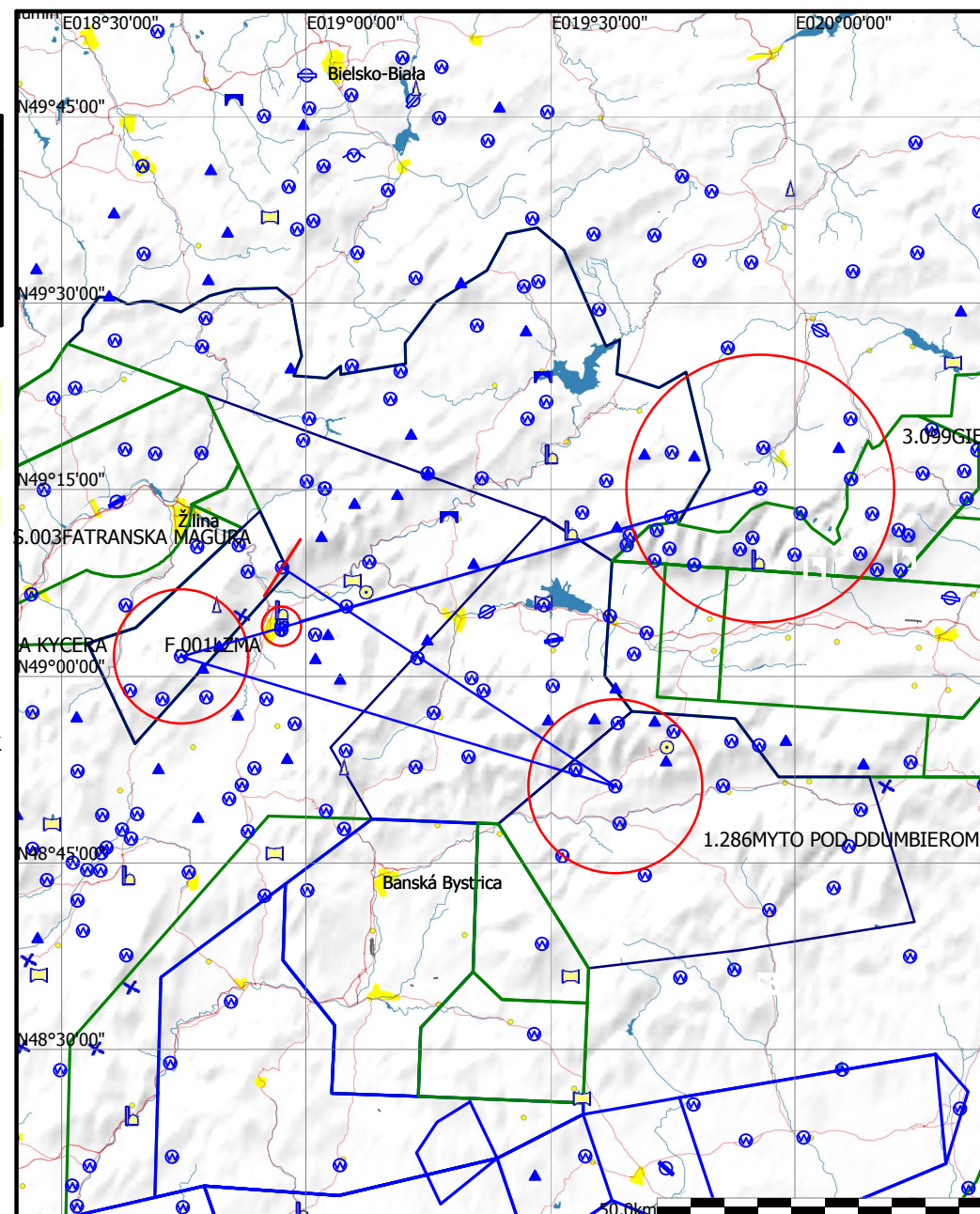
QNH: 1022 hPa; MAX.ALTITUDE:8000 ft (2438 m MSL) except Beskydy, Liptov, Chopok 9500 ft (2 895 m MSL) and under TMA 4 Poprad FL 100, Poland FL095, CZECH FL095, Hungary 9500 m AMSL

PERMANENTLY PROHIBITED AREAS: LZP1 MOCHOVCE, LZP29 Jaslovské Bohunice, LZP23 Sala, LKP13 Vrbetice, TMA 1, 2, 3, 4 Sliac, CTR Sliac, LZR225A, LZR225, CTR Tatry, TMA 1,2,3,4 Poprad, TMA 1, 2, 4 Bratislava, PER TIZ

Warning: DROP ZONE LZDB

PROHIBITED AREA FOR TODAY: TMA 1,2 Zilina, ZILINA TMA3 except Martinky, LZR24, LZR60A, LZR60B, LZR60C, LZR131B, LZR222, LZTRA03, LZTRA06A, LZTRA06B, LZTRA06C

PHOHE NUMBERS (IN CASE OF OUTLANDING): +421 911 397 305 Upload the IGC files: surzol@dunaweb.hu



Task Information

Klubová day11

Type: Assigned area task with 3 areas

Klubová day11

Task time: 03:00:00

Task distance: 204,1km/373,9km (288,9km)

Style	Points	Latitude	Longitude	Dis.	Crs.
Start	003FATRANSKA MAGURA	N49°08'45"	E018°57'04"		
1.Point	286MYTO POD DDUMBIEROM	N48°51'09"	E019°37'58"	59,6km	123°
2.Point	127HULICKA KYCERA	N49°01'33"	E018°44'40"	67,9km	287°
3.Point	099GIEWONT	N49°15'05"	E019°55'47"	90,1km	73°
Finish	001LZMA	N49°04'00"	E018°57'00"	71,4km	254°

Observation zone description:

Start 003FATRANSKA MAGURA: To Next Point, Line 10,0km

1.Point 286MYTO POD DDUMBIEROM: Cylinder R=13,0km

2.Point 127HULICKA KYCERA: Cylinder R=10,0km

3.Point 099GIEWONT: Cylinder R=20,0km

Finish 001LZMA: Cylinder R=3,0km

RWY IN USE: 18, FREQ FOR TAKE OFF, FOR START; FINISH AND LANDING: 120,040 MHz

GRID CLOSED: 10:45 LT; FIRST LAUNCH: 11:00 LT; RELEASE HEIGHT:700 m QFE

START LINE LAST+20min

FINISH LINE CLOSE: AT SUNSET - SUNSET TIME 20:53 LT

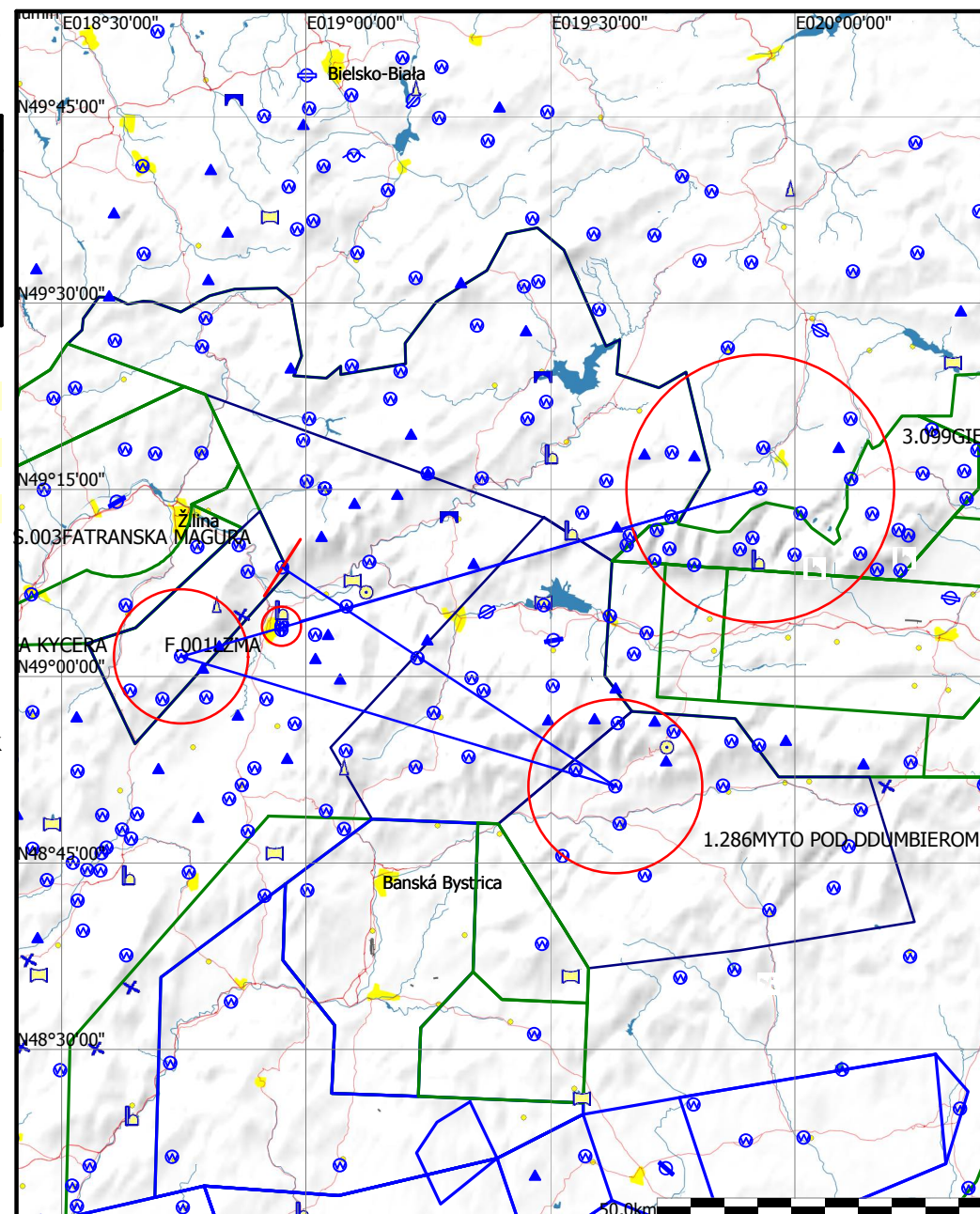
QNH: 1022 hPa; MAX.ALTITUDE:8000 ft (2438 m MSL) except Beskydy, Liptov, Chopok 9500 ft (2 895 m MSL) and under TMA 4 Poprad FL 100, Poland FL095, CZECH FL095, Hungary 9500 m AMSL

PERMANENTLY PROHIBITED AREAS: LZP1 MOCHOVCE, LZP29 Jaslovské Bohunice, LZP23 Sala, LKP13 Vrbetice, TMA 1, 2, 3, 4 Sliac, CTR Sliac, LZR225A, LZR225, CTR Tatry, TMA 1,2,3,4 Poprad, TMA 1, 2, 4 Bratislava, PER TIZ

Warning: DROP ZONE LZDB

PROHIBITED AREA FOR TODAY: TMA 1,2 Zilina, ZILINA TMA3 except Martinky, LZR24, LZR60A, LZR60B, LZR60C, LZR131B, LZR222, LZTRA03, LZTRA06A, LZTRA06B, LZTRA06C

PHOHE NUMBERS (IN CASE OF OUTLANDING): +421 911 397 305 Upload the IGC files: surzol@dunaweb.hu



Task Information

Klubová day11

Type: Assigned area task with 3 areas

Klubová day11

Task time: 03:00:00

Task distance: 204,1km/373,9km (288,9km)

Style	Points	Latitude	Longitude	Dis.	Crs.
Start	003FATRANSKA MAGURA	N49°08'45"	E018°57'04"		
1.Point	286MYTO POD DDUMBIEROM	N48°51'09"	E019°37'58"	59,6km	123°
2.Point	127HULICKA KYCERA	N49°01'33"	E018°44'40"	67,9km	287°
3.Point	099GIEWONT	N49°15'05"	E019°55'47"	90,1km	73°
Finish	001LZMA	N49°04'00"	E018°57'00"	71,4km	254°

Observation zone description:

Start 003FATRANSKA MAGURA: To Next Point, Line 10,0km

1.Point 286MYTO POD DDUMBIEROM: Cylinder R=13,0km

2.Point 127HULICKA KYCERA: Cylinder R=10,0km

3.Point 099GIEWONT: Cylinder R=20,0km

Finish 001LZMA: Cylinder R=3,0km

RWY IN USE: 18, FREQ FOR TAKE OFF, FOR START; FINISH AND LANDING: 120,040 MHz

GRID CLOSED: 10:45 LT; FIRST LAUNCH: 11:00 LT; RELEASE HEIGHT:700 m QFE

START LINE LAST+20min

FINISH LINE CLOSE: AT SUNSET - SUNSET TIME 20:53 LT

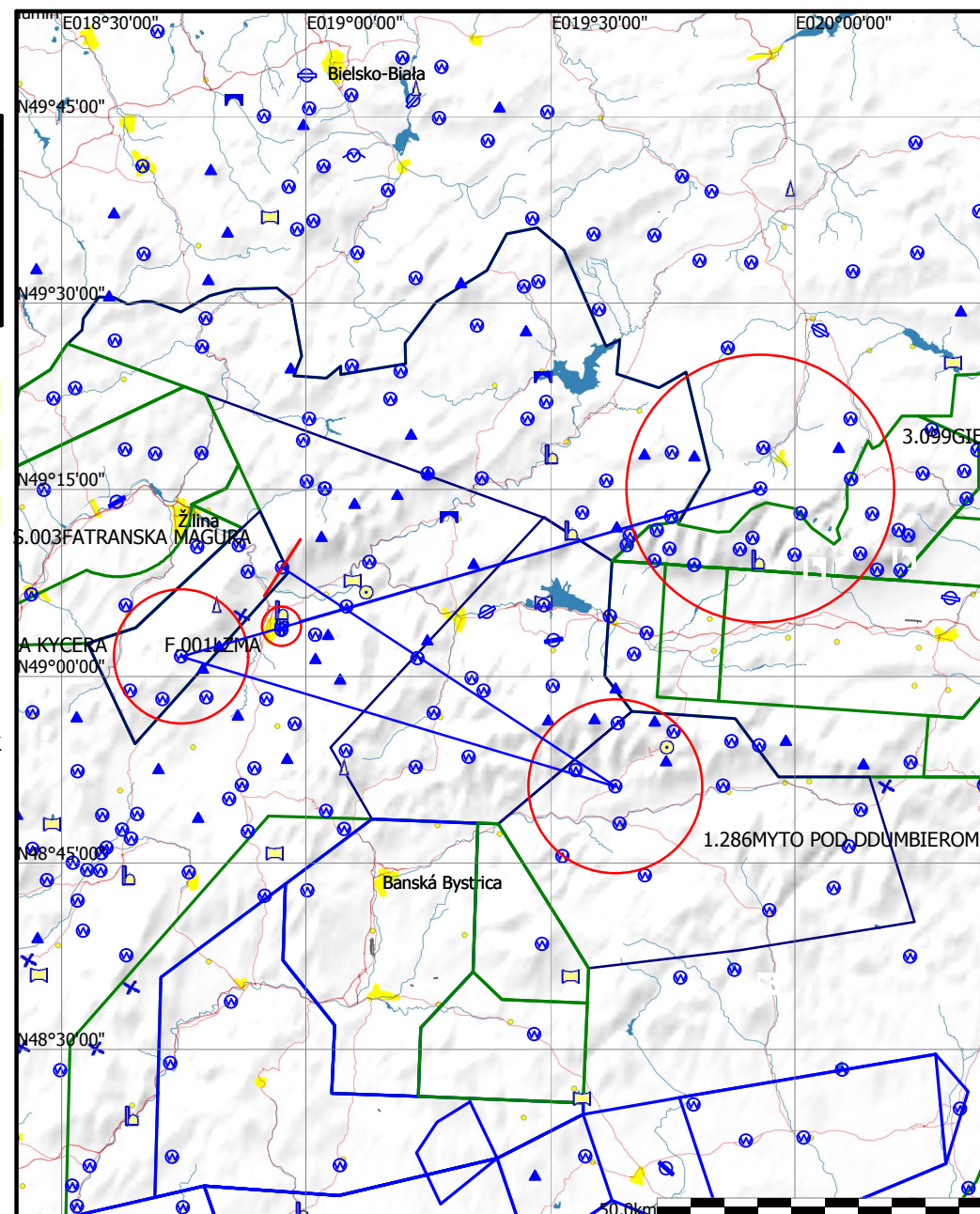
QNH: 1022 hPa; MAX.ALTITUDE:8000 ft (2438 m MSL) except Beskydy, Liptov, Chopok 9500 ft (2 895 m MSL) and under TMA 4 Poprad FL 100, Poland FL095, CZECH FL095, Hungary 9500 m AMSL

PERMANENTLY PROHIBITED AREAS: LZP1 MOCHOVCE, LZP29 Jaslovské Bohunice, LZP23 Sala, LKP13 Vrbetice, TMA 1, 2, 3, 4 Sliac, CTR Sliac, LZR225A, LZR225, CTR Tatry, TMA 1,2,3,4 Poprad, TMA 1, 2, 4 Bratislava, PER TIZ

Warning: DROP ZONE LZDB

PROHIBITED AREA FOR TODAY: TMA 1,2 Zilina, ZILINA TMA3 except Martinky, LZR24, LZR60A, LZR60B, LZR60C, LZR131B, LZR222, LZTRA03, LZTRA06A, LZTRA06B, LZTRA06C

PHOHE NUMBERS (IN CASE OF OUTLANDING): +421 911 397 305 Upload the IGC files: surzol@dunaweb.hu



Task Information

Klubová day11

Type: Assigned area task with 3 areas

Klubová day11

Task time: 03:00:00

Task distance: 204,1km/373,9km (288,9km)

Style	Points	Latitude	Longitude	Dis.	Crs.
Start	003FATRANSKA MAGURA	N49°08'45"	E018°57'04"		
1.Point	286MYTO POD DDUMBIEROM	N48°51'09"	E019°37'58"	59,6km	123°
2.Point	127HULICKA KYCERA	N49°01'33"	E018°44'40"	67,9km	287°
3.Point	099GIEWONT	N49°15'05"	E019°55'47"	90,1km	73°
Finish	001LZMA	N49°04'00"	E018°57'00"	71,4km	254°

Observation zone description:

Start 003FATRANSKA MAGURA: To Next Point, Line 10,0km

1.Point 286MYTO POD DDUMBIEROM: Cylinder R=13,0km

2.Point 127HULICKA KYCERA: Cylinder R=10,0km

3.Point 099GIEWONT: Cylinder R=20,0km

Finish 001LZMA: Cylinder R=3,0km

RWY IN USE: 18, FREQ FOR TAKE OFF, FOR START; FINISH AND LANDING: 120,040 MHz

GRID CLOSED: 10:45 LT; FIRST LAUNCH: 11:00 LT; RELEASE HEIGHT:700 m QFE

START LINE LAST+20min

FINISH LINE CLOSE: AT SUNSET - SUNSET TIME 20:53 LT

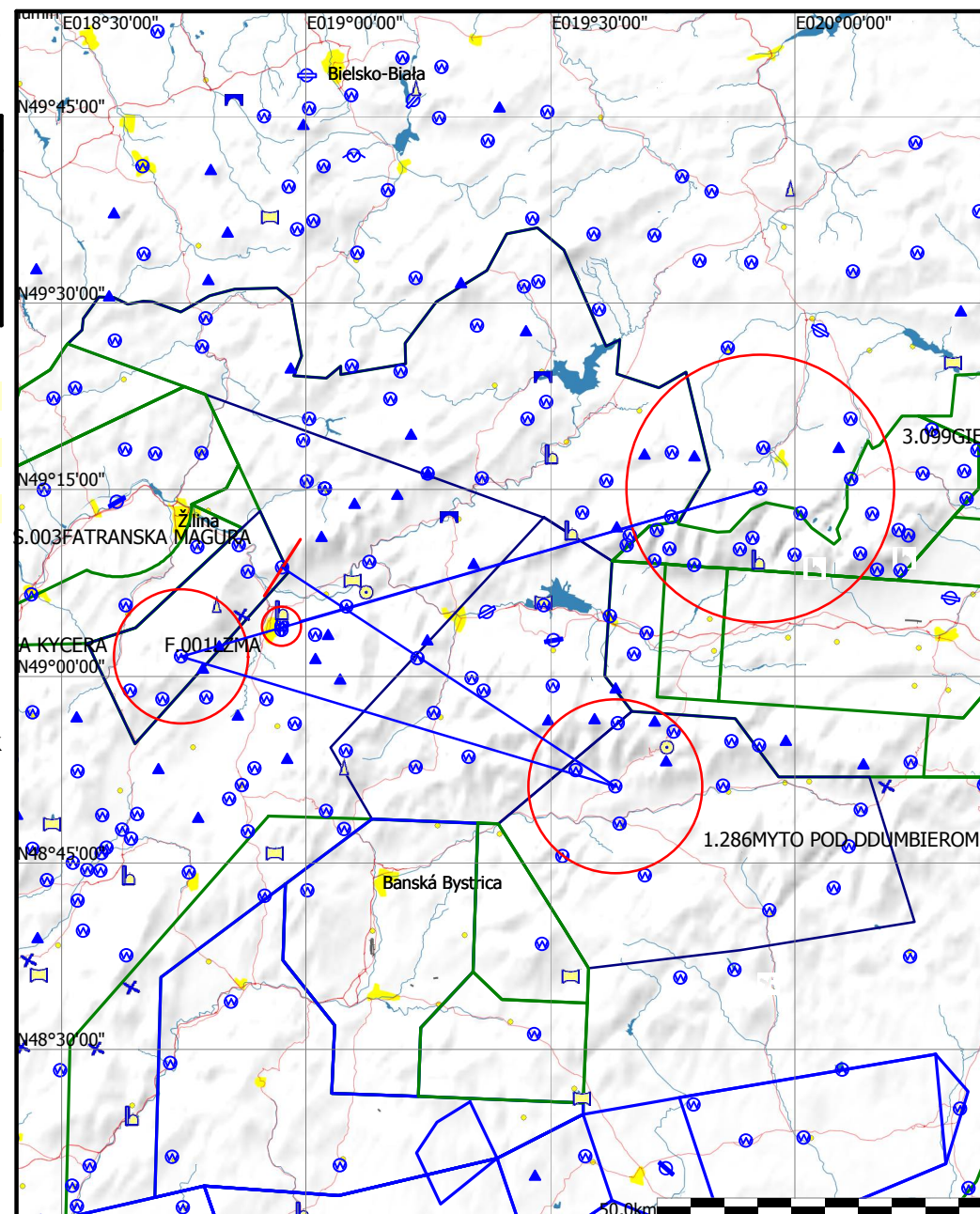
QNH: 1022 hPa; MAX.ALTITUDE:8000 ft (2438 m MSL) except Beskydy, Liptov, Chopok 9500 ft (2 895 m MSL) and under TMA 4 Poprad FL 100, Poland FL095, CZECH FL095, Hungary 9500 m AMSL

PERMANENTLY PROHIBITED AREAS: LZP1 MOCHOVCE, LZP29 Jaslovské Bohunice, LZP23 Sala, LKP13 Vrbetice, TMA 1, 2, 3, 4 Sliac, CTR Sliac, LZR225A, LZR225, CTR Tatry, TMA 1,2,3,4 Poprad, TMA 1, 2, 4 Bratislava, PER TIZ

Warning: DROP ZONE LZDB

PROHIBITED AREA FOR TODAY: TMA 1,2 Zilina, ZILINA TMA3 except Martinky, LZR24, LZR60A, LZR60B, LZR60C, LZR131B, LZR222, LZTRA03, LZTRA06A, LZTRA06B, LZTRA06C

PHOHE NUMBERS (IN CASE OF OUTLANDING): +421 911 397 305 Upload the IGC files: surzol@dunaweb.hu



Task Information

Klubová day11

Type: Assigned area task with 3 areas

Klubová day11

Task time: 03:00:00

Task distance: 204,1km/373,9km (288,9km)

Style	Points	Latitude	Longitude	Dis.	Crs.
Start	003FATRANSKA MAGURA	N49°08'45"	E018°57'04"		
1.Point	286MYTO POD DDUMBIEROM	N48°51'09"	E019°37'58"	59,6km	123°
2.Point	127HULICKA KYCERA	N49°01'33"	E018°44'40"	67,9km	287°
3.Point	099GIEWONT	N49°15'05"	E019°55'47"	90,1km	73°
Finish	001LZMA	N49°04'00"	E018°57'00"	71,4km	254°

Observation zone description:

Start 003FATRANSKA MAGURA: To Next Point, Line 10,0km

1.Point 286MYTO POD DDUMBIEROM: Cylinder R=13,0km

2.Point 127HULICKA KYCERA: Cylinder R=10,0km

3.Point 099GIEWONT: Cylinder R=20,0km

Finish 001LZMA: Cylinder R=3,0km

RWY IN USE: 18, FREQ FOR TAKE OFF, FOR START; FINISH AND LANDING: 120,040 MHz

GRID CLOSED: 10:45 LT; FIRST LAUNCH: 11:00 LT; RELEASE HEIGHT:700 m QFE

START LINE LAST+20min

FINISH LINE CLOSE: AT SUNSET - SUNSET TIME 20:53 LT

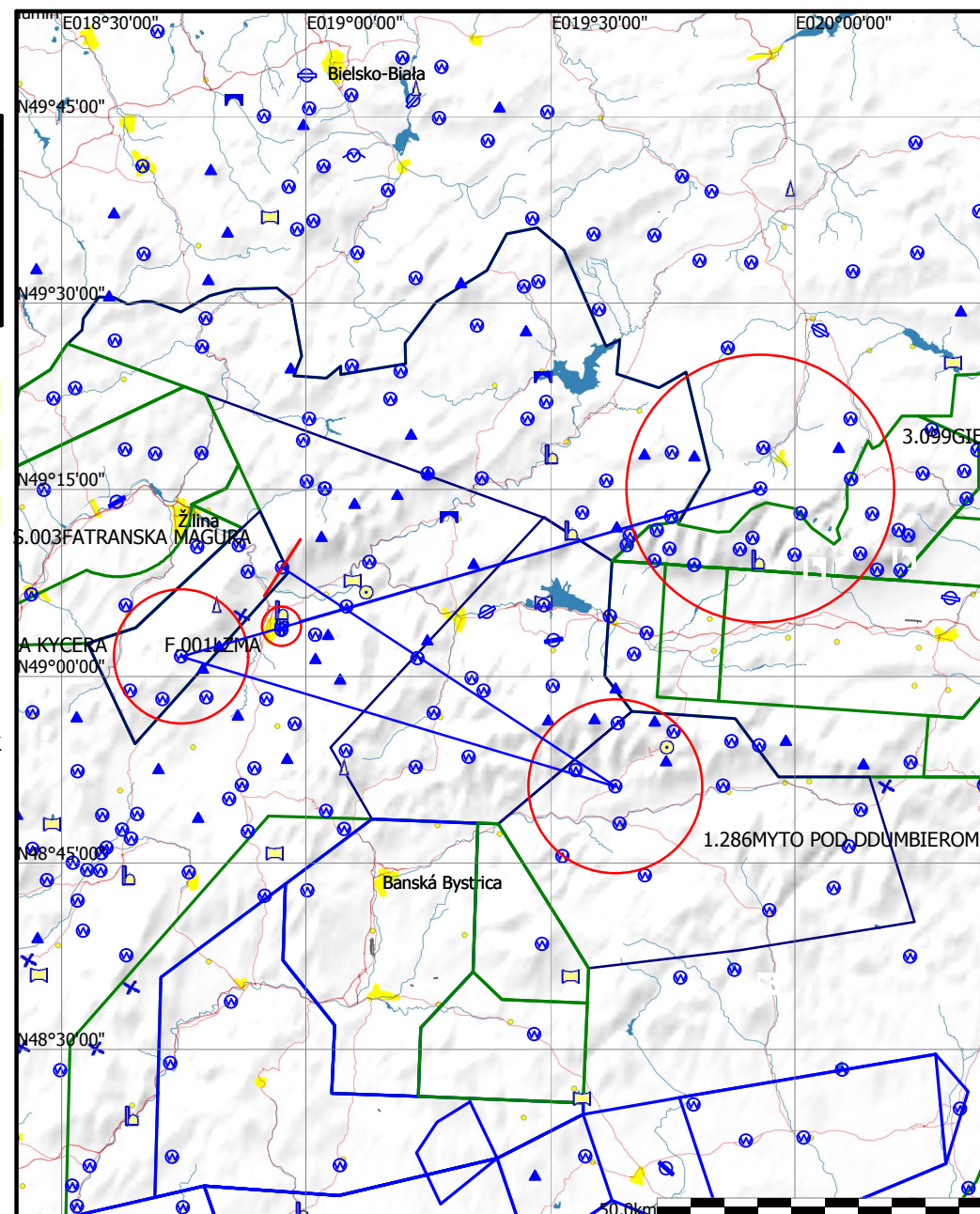
QNH: 1022 hPa; MAX.ALTITUDE:8000 ft (2438 m MSL) except Beskydy, Liptov, Chopok 9500 ft (2 895 m MSL) and under TMA 4 Poprad FL 100, Poland FL095, CZECH FL095, Hungary 9500 m AMSL

PERMANENTLY PROHIBITED AREAS: LZP1 MOCHOVCE, LZP29 Jaslovské Bohunice, LZP23 Sala, LKP13 Vrbetice, TMA 1, 2, 3, 4 Sliac, CTR Sliac, LZR225A, LZR225, CTR Tatry, TMA 1,2,3,4 Poprad, TMA 1, 2, 4 Bratislava, PER TIZ

Warning: DROP ZONE LZDB

PROHIBITED AREA FOR TODAY: TMA 1,2 Zilina, ZILINA TMA3 except Martinky, LZR24, LZR60A, LZR60B, LZR60C, LZR131B, LZR222, LZTRA03, LZTRA06A, LZTRA06B, LZTRA06C

PHOHE NUMBERS (IN CASE OF OUTLANDING): +421 911 397 305 Upload the IGC files: surzol@dunaweb.hu



Task Information

Klubová day11

Type: Assigned area task with 3 areas

Klubová day11

Task time: 03:00:00

Task distance: 204,1km/373,9km (288,9km)

Style	Points	Latitude	Longitude	Dis.	Crs.
Start	003FATRANSKA MAGURA	N49°08'45"	E018°57'04"		
1.Point	286MYTO POD DDUMBIEROM	N48°51'09"	E019°37'58"	59,6km	123°
2.Point	127HULICKA KYCERA	N49°01'33"	E018°44'40"	67,9km	287°
3.Point	099GIEWONT	N49°15'05"	E019°55'47"	90,1km	73°
Finish	001LZMA	N49°04'00"	E018°57'00"	71,4km	254°

Observation zone description:

Start 003FATRANSKA MAGURA: To Next Point, Line 10,0km

1.Point 286MYTO POD DDUMBIEROM: Cylinder R=13,0km

2.Point 127HULICKA KYCERA: Cylinder R=10,0km

3.Point 099GIEWONT: Cylinder R=20,0km

Finish 001LZMA: Cylinder R=3,0km

RWY IN USE: 18, FREQ FOR TAKE OFF, FOR START; FINISH AND LANDING: 120,040 MHz

GRID CLOSED: 10:45 LT; FIRST LAUNCH: 11:00 LT; RELEASE HEIGHT:700 m QFE

START LINE LAST+20min

FINISH LINE CLOSE: AT SUNSET - SUNSET TIME 20:53 LT

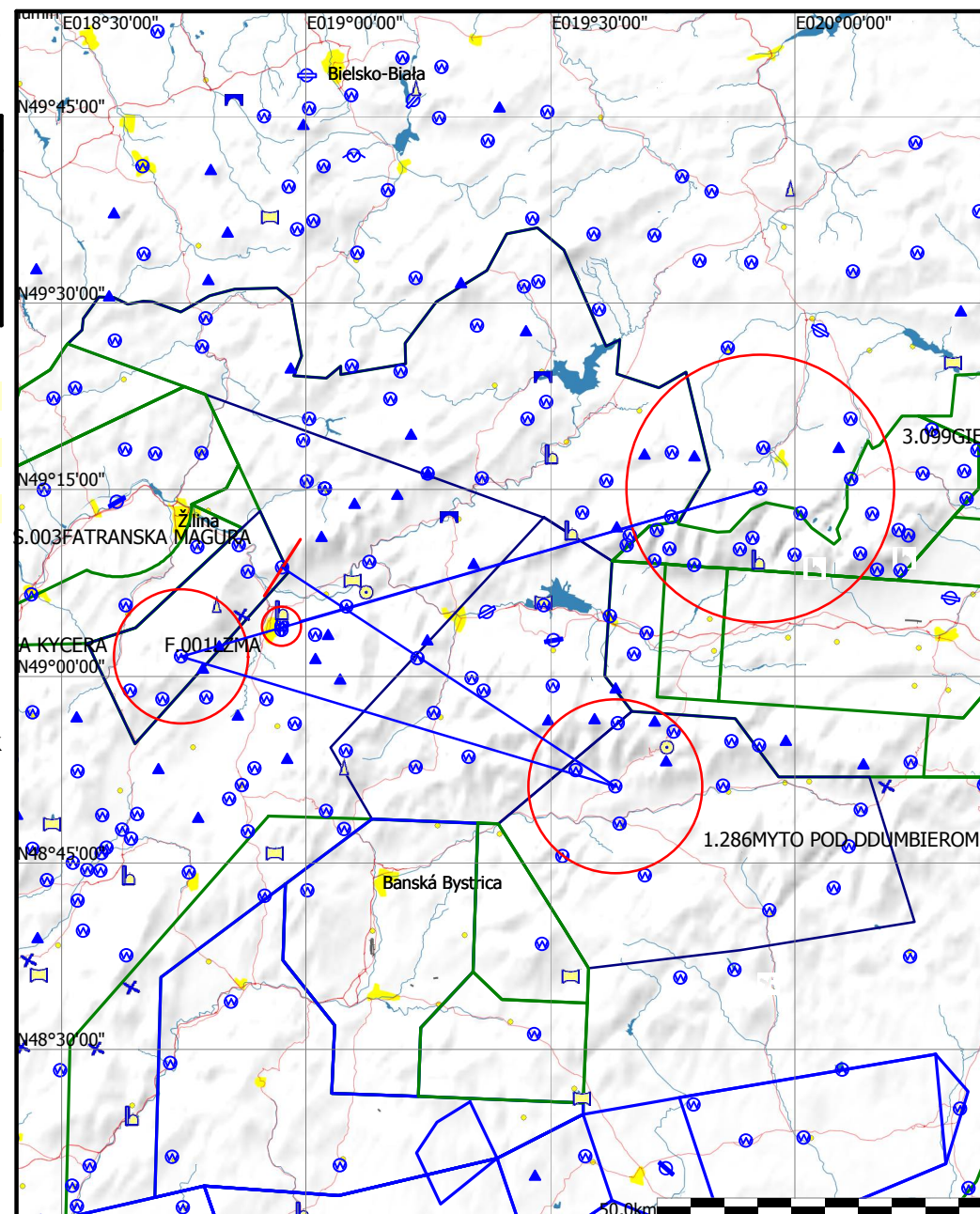
QNH: 1022 hPa; MAX.ALTITUDE:8000 ft (2438 m MSL) except Beskydy, Liptov, Chopok 9500 ft (2 895 m MSL) and under TMA 4 Poprad FL 100, Poland FL095, CZECH FL095, Hungary 9500 m AMSL

PERMANENTLY PROHIBITED AREAS: LZP1 MOCHOVCE, LZP29 Jaslovské Bohunice, LZP23 Sala, LKP13 Vrbetice, TMA 1, 2, 3, 4 Sliac, CTR Sliac, LZR225A, LZR225, CTR Tatry, TMA 1,2,3,4 Poprad, TMA 1, 2, 4 Bratislava, PER TIZ

Warning: DROP ZONE LZDB

PROHIBITED AREA FOR TODAY: TMA 1,2 Zilina, ZILINA TMA3 except Martinky, LZR24, LZR60A, LZR60B, LZR60C, LZR131B, LZR222, LZTRA03, LZTRA06A, LZTRA06B, LZTRA06C

PHOHE NUMBERS (IN CASE OF OUTLANDING): +421 911 397 305 Upload the IGC files: surzol@dunaweb.hu



Task Information

Klubová day11

Type: Assigned area task with 3 areas

Klubová day11

Task time: 03:00:00

Task distance: 204,1km/373,9km (288,9km)

Style	Points	Latitude	Longitude	Dis.	Crs.
Start	003FATRANSKA MAGURA	N49°08'45"	E018°57'04"		
1.Point	286MYTO POD DDUMBIEROM	N48°51'09"	E019°37'58"	59,6km	123°
2.Point	127HULICKA KYCERA	N49°01'33"	E018°44'40"	67,9km	287°
3.Point	099GIEWONT	N49°15'05"	E019°55'47"	90,1km	73°
Finish	001LZMA	N49°04'00"	E018°57'00"	71,4km	254°

Observation zone description:

Start 003FATRANSKA MAGURA: To Next Point, Line 10,0km

1.Point 286MYTO POD DDUMBIEROM: Cylinder R=13,0km

2.Point 127HULICKA KYCERA: Cylinder R=10,0km

3.Point 099GIEWONT: Cylinder R=20,0km

Finish 001LZMA: Cylinder R=3,0km

RWY IN USE: 18, FREQ FOR TAKE OFF, FOR START; FINISH AND LANDING: 120,040 MHz

GRID CLOSED: 10:45 LT; FIRST LAUNCH: 11:00 LT; RELEASE HEIGHT:700 m QFE

START LINE LAST+20min

FINISH LINE CLOSE: AT SUNSET - SUNSET TIME 20:53 LT

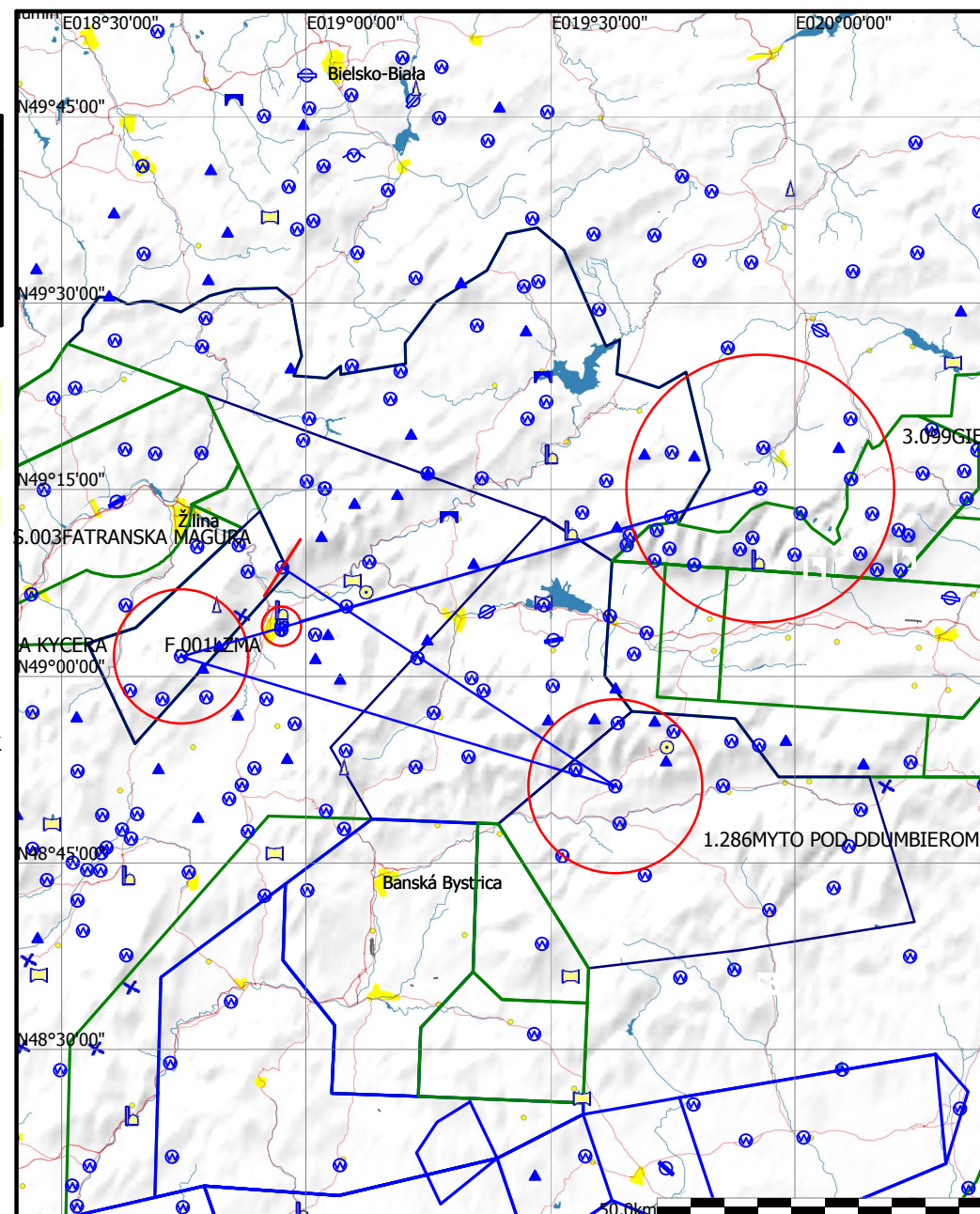
QNH: 1022 hPa; MAX.ALTITUDE:8000 ft (2438 m MSL) except Beskydy, Liptov, Chopok 9500 ft (2 895 m MSL) and under TMA 4 Poprad FL 100, Poland FL095, CZECH FL095, Hungary 9500 m AMSL

PERMANENTLY PROHIBITED AREAS: LZP1 MOCHOVCE, LZP29 Jaslovské Bohunice, LZP23 Sala, LKP13 Vrbetice, TMA 1, 2, 3, 4 Sliac, CTR Sliac, LZR225A, LZR225, CTR Tatry, TMA 1,2,3,4 Poprad, TMA 1, 2, 4 Bratislava, PER TIZ

Warning: DROP ZONE LZDB

PROHIBITED AREA FOR TODAY: TMA 1,2 Zilina, ZILINA TMA3 except Martinky, LZR24, LZR60A, LZR60B, LZR60C, LZR131B, LZR222, LZTRA03, LZTRA06A, LZTRA06B, LZTRA06C

PHOHE NUMBERS (IN CASE OF OUTLANDING): +421 911 397 305 Upload the IGC files: surzol@dunaweb.hu



Task Information

Klubová day11

Type: Assigned area task with 3 areas

Klubová day11

Task time: 03:00:00

Task distance: 204,1km/373,9km (288,9km)

Style	Points	Latitude	Longitude	Dis.	Crs.
Start	003FATRANSKA MAGURA	N49°08'45"	E018°57'04"		
1.Point	286MYTO POD DDUMBIEROM	N48°51'09"	E019°37'58"	59,6km	123°
2.Point	127HULICKA KYCERA	N49°01'33"	E018°44'40"	67,9km	287°
3.Point	099GIEWONT	N49°15'05"	E019°55'47"	90,1km	73°
Finish	001LZMA	N49°04'00"	E018°57'00"	71,4km	254°

Observation zone description:

Start 003FATRANSKA MAGURA: To Next Point, Line 10,0km

1.Point 286MYTO POD DDUMBIEROM: Cylinder R=13,0km

2.Point 127HULICKA KYCERA: Cylinder R=10,0km

3.Point 099GIEWONT: Cylinder R=20,0km

Finish 001LZMA: Cylinder R=3,0km

RWY IN USE: 18, FREQ FOR TAKE OFF, FOR START; FINISH AND LANDING: 120,040 MHz

GRID CLOSED: 10:45 LT; FIRST LAUNCH: 11:00 LT; RELEASE HEIGHT:700 m QFE

START LINE LAST+20min

FINISH LINE CLOSE: AT SUNSET - SUNSET TIME 20:53 LT

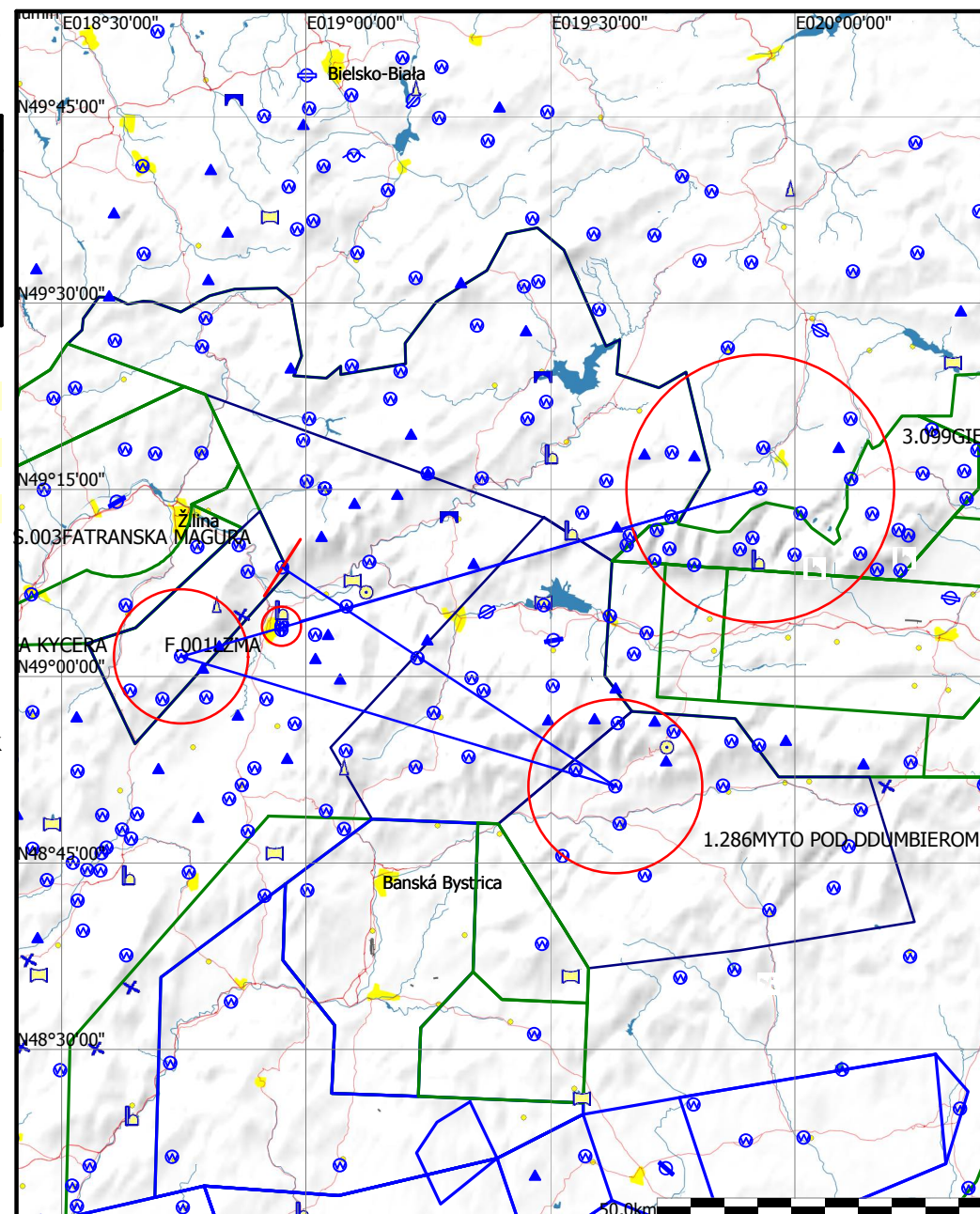
QNH: 1022 hPa; MAX.ALTITUDE:8000 ft (2438 m MSL) except Beskydy, Liptov, Chopok 9500 ft (2 895 m MSL) and under TMA 4 Poprad FL 100, Poland FL095, CZECH FL095, Hungary 9500 m AMSL

PERMANENTLY PROHIBITED AREAS: LZP1 MOCHOVCE, LZP29 Jaslovské Bohunice, LZP23 Sala, LKP13 Vrbetice, TMA 1, 2, 3, 4 Sliac, CTR Sliac, LZR225A, LZR225, CTR Tatry, TMA 1,2,3,4 Poprad, TMA 1, 2, 4 Bratislava, PER TIZ

Warning: DROP ZONE LZDB

PROHIBITED AREA FOR TODAY: TMA 1,2 Zilina, ZILINA TMA3 except Martinky, LZR24, LZR60A, LZR60B, LZR60C, LZR131B, LZR222, LZTRA03, LZTRA06A, LZTRA06B, LZTRA06C

PHOHE NUMBERS (IN CASE OF OUTLANDING): +421 911 397 305 Upload the IGC files: surzol@dunaweb.hu



Task Information

Klubová day11

Type: Assigned area task with 3 areas

Klubová day11

Task time: 03:00:00

Task distance: 204,1km/373,9km (288,9km)

Style	Points	Latitude	Longitude	Dis.	Crs.
Start	003FATRANSKA MAGURA	N49°08'45"	E018°57'04"		
1.Point	286MYTO POD DDUMBIEROM	N48°51'09"	E019°37'58"	59,6km	123°
2.Point	127HULICKA KYCERA	N49°01'33"	E018°44'40"	67,9km	287°
3.Point	099GIEWONT	N49°15'05"	E019°55'47"	90,1km	73°
Finish	001LZMA	N49°04'00"	E018°57'00"	71,4km	254°

Observation zone description:

Start 003FATRANSKA MAGURA: To Next Point, Line 10,0km

1.Point 286MYTO POD DDUMBIEROM: Cylinder R=13,0km

2.Point 127HULICKA KYCERA: Cylinder R=10,0km

3.Point 099GIEWONT: Cylinder R=20,0km

Finish 001LZMA: Cylinder R=3,0km

RWY IN USE: 18, FREQ FOR TAKE OFF, FOR START; FINISH AND LANDING: 120,040 MHz

GRID CLOSED: 10:45 LT; FIRST LAUNCH: 11:00 LT; RELEASE HEIGHT:700 m QFE

START LINE LAST+20min

FINISH LINE CLOSE: AT SUNSET - SUNSET TIME 20:53 LT

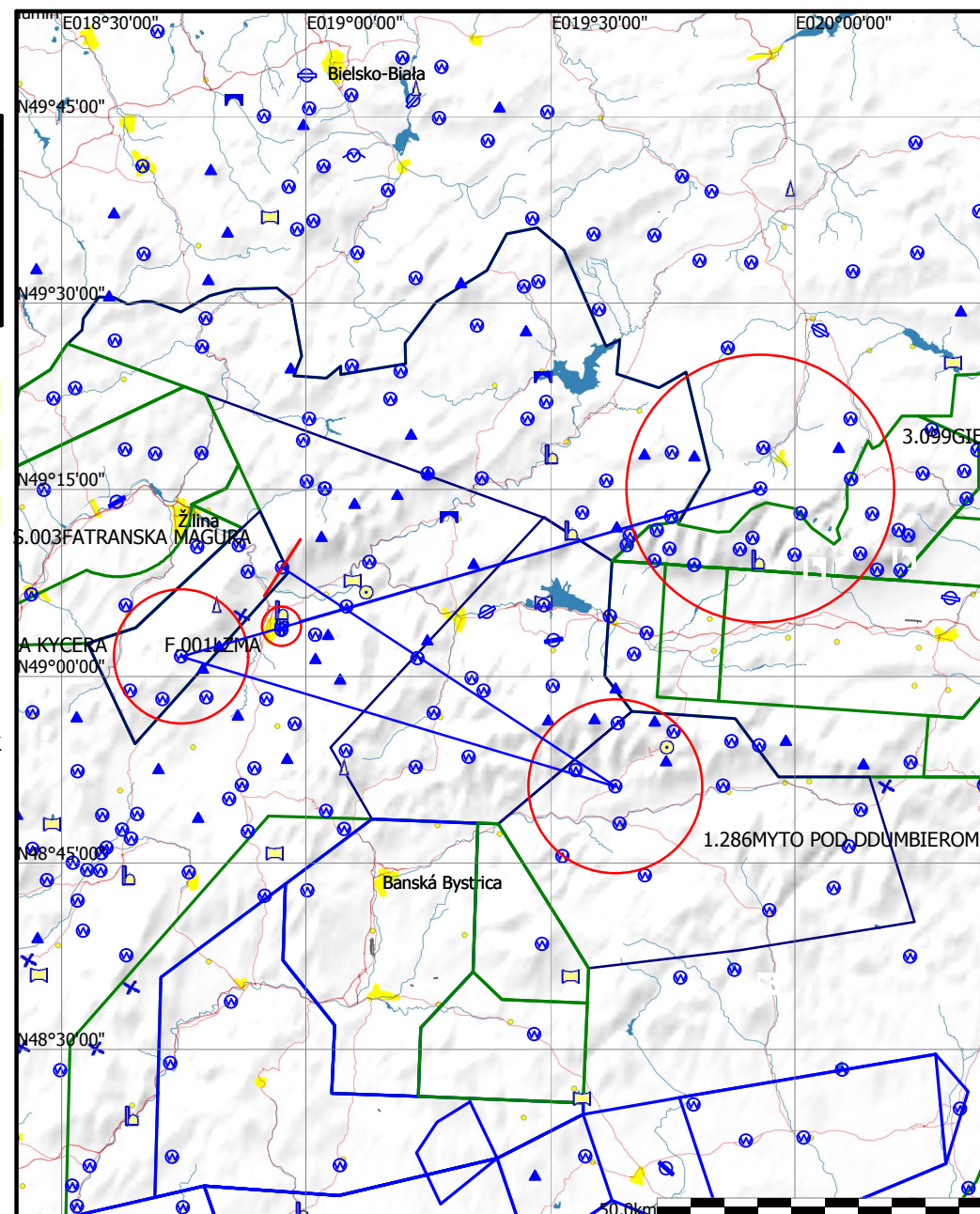
QNH: 1022 hPa; MAX.ALTITUDE:8000 ft (2438 m MSL) except Beskydy, Liptov, Chopok 9500 ft (2 895 m MSL) and under TMA 4 Poprad FL 100, Poland FL095, CZECH FL095, Hungary 9500 m AMSL

PERMANENTLY PROHIBITED AREAS: LZP1 MOCHOVCE, LZP29 Jaslovské Bohunice, LZP23 Sala, LKP13 Vrbetice, TMA 1, 2, 3, 4 Sliac, CTR Sliac, LZR225A, LZR225, CTR Tatry, TMA 1,2,3,4 Poprad, TMA 1, 2, 4 Bratislava, PER TIZ

Warning: DROP ZONE LZDB

PROHIBITED AREA FOR TODAY: TMA 1,2 Zilina, ZILINA TMA3 except Martinky, LZR24, LZR60A, LZR60B, LZR60C, LZR131B, LZR222, LZTRA03, LZTRA06A, LZTRA06B, LZTRA06C

PHOHE NUMBERS (IN CASE OF OUTLANDING): +421 911 397 305 Upload the IGC files: surzol@dunaweb.hu



Task Information

Klubová day11

Type: Assigned area task with 3 areas

Klubová day11

Task time: 03:00:00

Task distance: 204,1km/373,9km (288,9km)

Style	Points	Latitude	Longitude	Dis.	Crs.
Start	003FATRANSKA MAGURA	N49°08'45"	E018°57'04"		
1.Point	286MYTO POD DDUMBIEROM	N48°51'09"	E019°37'58"	59,6km	123°
2.Point	127HULICKA KYCERA	N49°01'33"	E018°44'40"	67,9km	287°
3.Point	099GIEWONT	N49°15'05"	E019°55'47"	90,1km	73°
Finish	001LZMA	N49°04'00"	E018°57'00"	71,4km	254°

Observation zone description:

Start 003FATRANSKA MAGURA: To Next Point, Line 10,0km

1.Point 286MYTO POD DDUMBIEROM: Cylinder R=13,0km

2.Point 127HULICKA KYCERA: Cylinder R=10,0km

3.Point 099GIEWONT: Cylinder R=20,0km

Finish 001LZMA: Cylinder R=3,0km

RWY IN USE: 18, FREQ FOR TAKE OFF, FOR START; FINISH AND LANDING: 120,040 MHz

GRID CLOSED: 10:45 LT; FIRST LAUNCH: 11:00 LT; RELEASE HEIGHT:700 m QFE

START LINE LAST+20min

FINISH LINE CLOSE: AT SUNSET - SUNSET TIME 20:53 LT

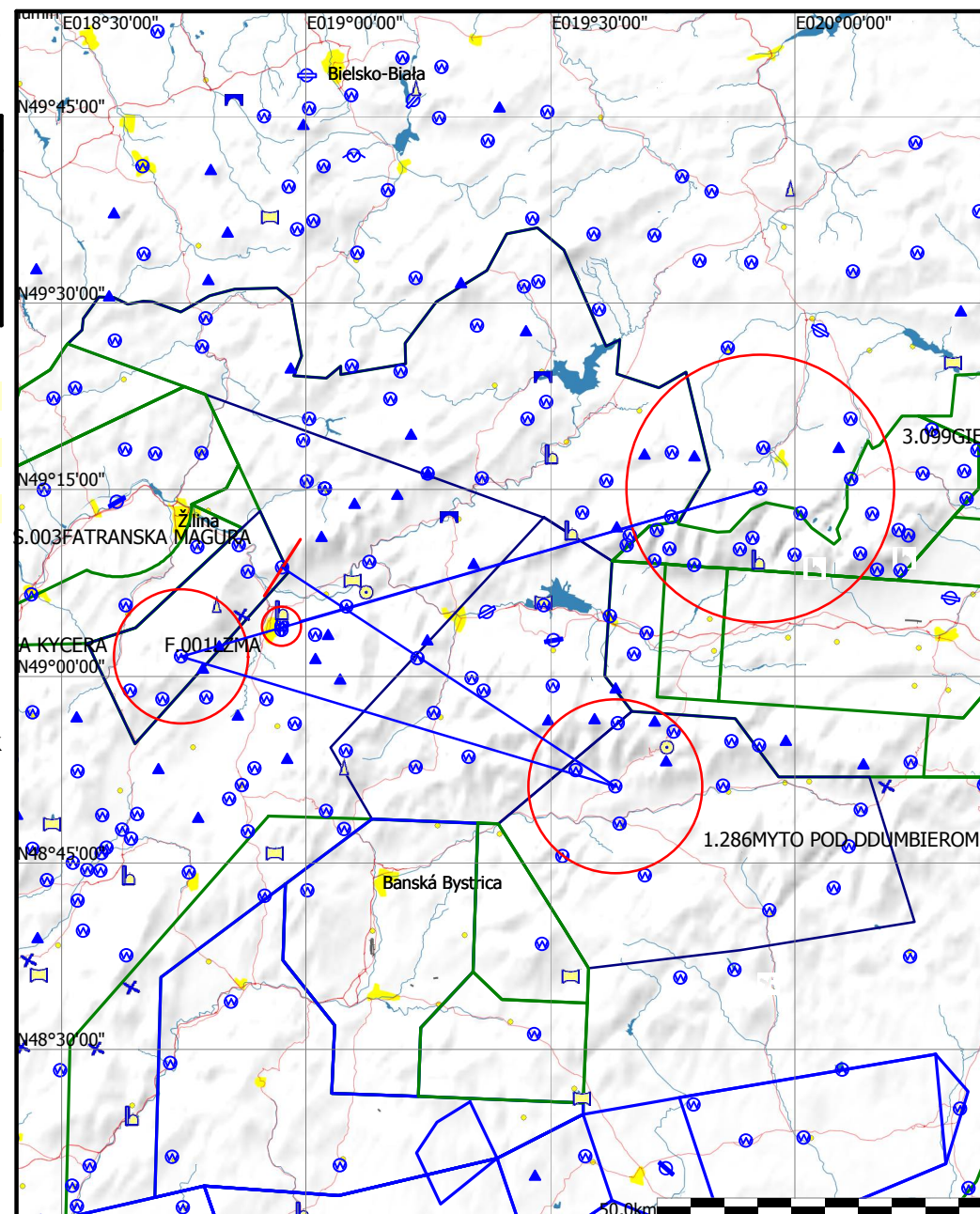
QNH: 1022 hPa; MAX.ALTITUDE:8000 ft (2438 m MSL) except Beskydy, Liptov, Chopok 9500 ft (2 895 m MSL) and under TMA 4 Poprad FL 100, Poland FL095, CZECH FL095, Hungary 9500 m AMSL

PERMANENTLY PROHIBITED AREAS: LZP1 MOCHOVCE, LZP29 Jaslovské Bohunice, LZP23 Sala, LKP13 Vrbetice, TMA 1, 2, 3, 4 Sliac, CTR Sliac, LZR225A, LZR225, CTR Tatry, TMA 1,2,3,4 Poprad, TMA 1, 2, 4 Bratislava, PER TIZ

Warning: DROP ZONE LZDB

PROHIBITED AREA FOR TODAY: TMA 1,2 Zilina, ZILINA TMA3 except Martinky, LZR24, LZR60A, LZR60B, LZR60C, LZR131B, LZR222, LZTRA03, LZTRA06A, LZTRA06B, LZTRA06C

PHOHE NUMBERS (IN CASE OF OUTLANDING): +421 911 397 305 Upload the IGC files: surzol@dunaweb.hu



Task Information

Klubová day11

Type: Assigned area task with 3 areas

Klubová day11

Task time: 03:00:00

Task distance: 204,1km/373,9km (288,9km)

Style	Points	Latitude	Longitude	Dis.	Crs.
Start	003FATRANSKA MAGURA	N49°08'45"	E018°57'04"		
1.Point	286MYTO POD DDUMBIEROM	N48°51'09"	E019°37'58"	59,6km	123°
2.Point	127HULICKA KYCERA	N49°01'33"	E018°44'40"	67,9km	287°
3.Point	099GIEWONT	N49°15'05"	E019°55'47"	90,1km	73°
Finish	001LZMA	N49°04'00"	E018°57'00"	71,4km	254°

Observation zone description:

Start 003FATRANSKA MAGURA: To Next Point, Line 10,0km

1.Point 286MYTO POD DDUMBIEROM: Cylinder R=13,0km

2.Point 127HULICKA KYCERA: Cylinder R=10,0km

3.Point 099GIEWONT: Cylinder R=20,0km

Finish 001LZMA: Cylinder R=3,0km

RWY IN USE: 18, FREQ FOR TAKE OFF, FOR START; FINISH AND LANDING: 120,040 MHz

GRID CLOSED: 10:45 LT; FIRST LAUNCH: 11:00 LT; RELEASE HEIGHT:700 m QFE

START LINE LAST+20min

FINISH LINE CLOSE: AT SUNSET - SUNSET TIME 20:53 LT

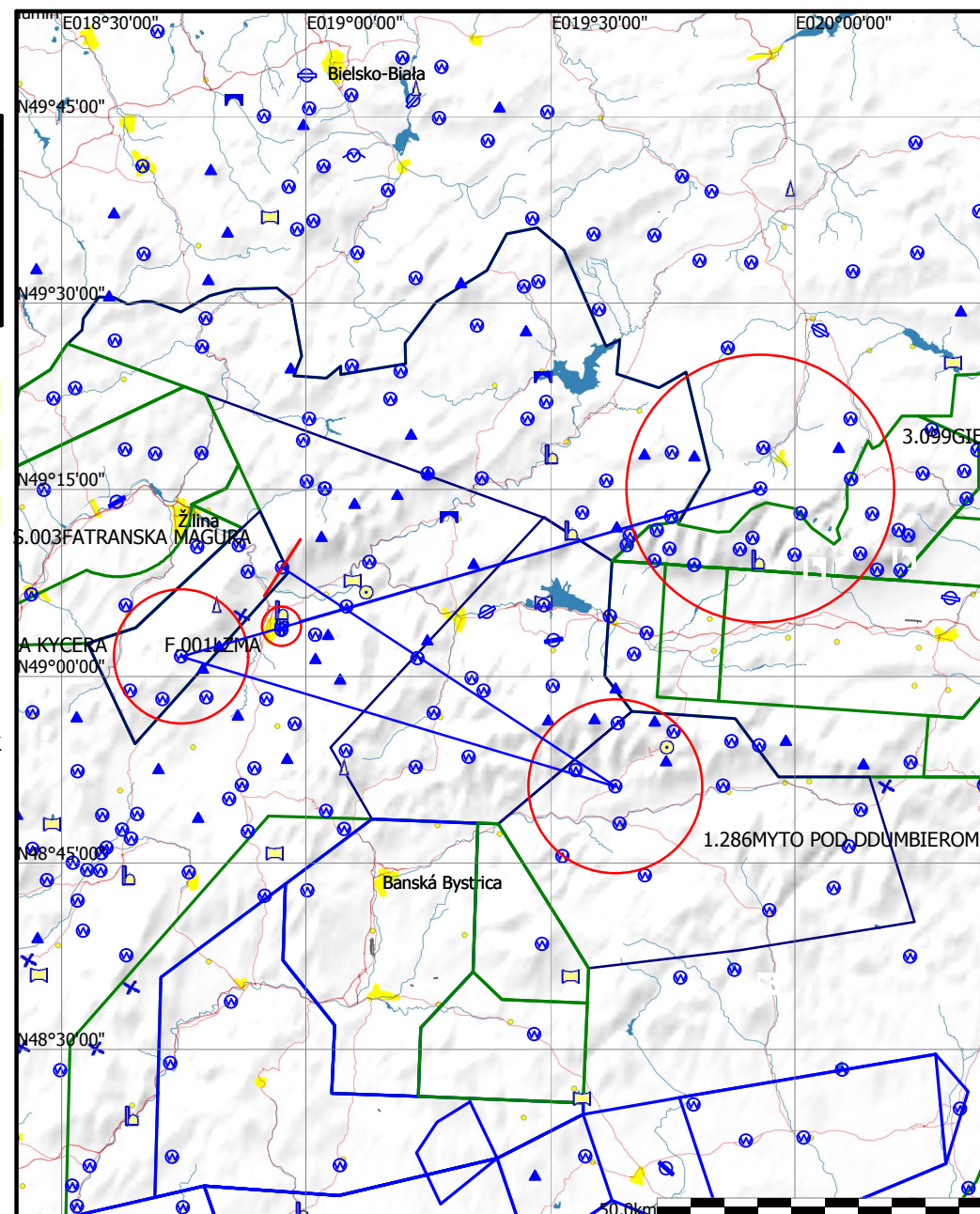
QNH: 1022 hPa; MAX.ALTITUDE:8000 ft (2438 m MSL) except Beskydy, Liptov, Chopok 9500 ft (2 895 m MSL) and under TMA 4 Poprad FL 100, Poland FL095, CZECH FL095, Hungary 9500 m AMSL

PERMANENTLY PROHIBITED AREAS: LZP1 MOCHOVCE, LZP29 Jaslovské Bohunice, LZP23 Sala, LKP13 Vrbetice, TMA 1, 2, 3, 4 Sliac, CTR Sliac, LZR225A, LZR225, CTR Tatry, TMA 1,2,3,4 Poprad, TMA 1, 2, 4 Bratislava, PER TIZ

Warning: DROP ZONE LZDB

PROHIBITED AREA FOR TODAY: TMA 1,2 Zilina, ZILINA TMA3 except Martinky, LZR24, LZR60A, LZR60B, LZR60C, LZR131B, LZR222, LZTRA03, LZTRA06A, LZTRA06B, LZTRA06C

PHOHE NUMBERS (IN CASE OF OUTLANDING): +421 911 397 305 Upload the IGC files: surzol@dunaweb.hu



Task Information

Klubová day11

Type: Assigned area task with 3 areas

Klubová day11

Task time: 03:00:00

Task distance: 204,1km/373,9km (288,9km)

Style	Points	Latitude	Longitude	Dis.	Crs.
Start	003FATRANSKA MAGURA	N49°08'45"	E018°57'04"		
1.Point	286MYTO POD DDUMBIEROM	N48°51'09"	E019°37'58"	59,6km	123°
2.Point	127HULICKA KYCERA	N49°01'33"	E018°44'40"	67,9km	287°
3.Point	099GIEWONT	N49°15'05"	E019°55'47"	90,1km	73°
Finish	001LZMA	N49°04'00"	E018°57'00"	71,4km	254°

Observation zone description:

Start 003FATRANSKA MAGURA: To Next Point, Line 10,0km

1.Point 286MYTO POD DDUMBIEROM: Cylinder R=13,0km

2.Point 127HULICKA KYCERA: Cylinder R=10,0km

3.Point 099GIEWONT: Cylinder R=20,0km

Finish 001LZMA: Cylinder R=3,0km

RWY IN USE: 18, FREQ FOR TAKE OFF, FOR START; FINISH AND LANDING: 120,040 MHz

GRID CLOSED: 10:45 LT; FIRST LAUNCH: 11:00 LT; RELEASE HEIGHT:700 m QFE

START LINE LAST+20min

FINISH LINE CLOSE: AT SUNSET - SUNSET TIME 20:53 LT

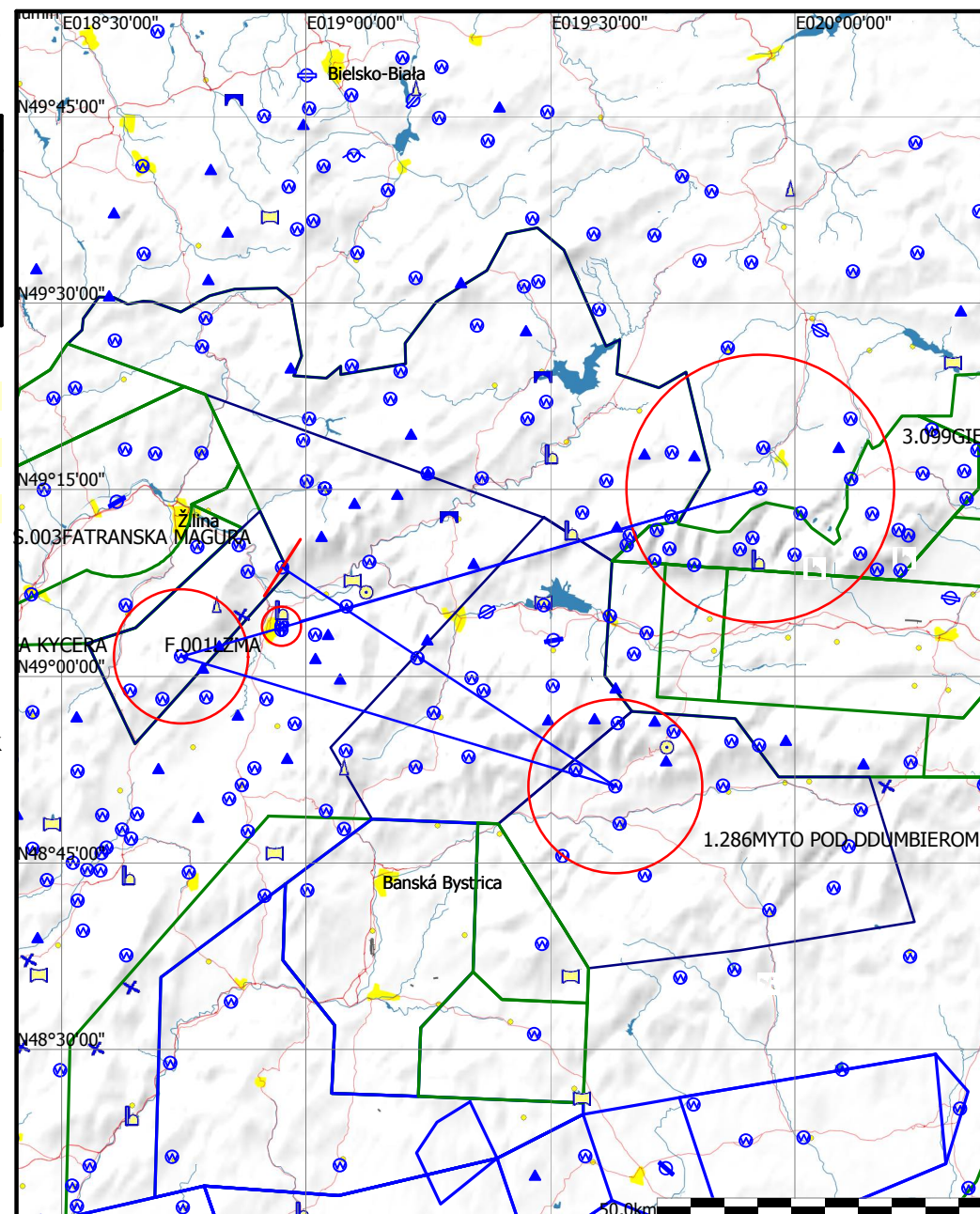
QNH: 1022 hPa; MAX.ALTITUDE:8000 ft (2438 m MSL) except Beskydy, Liptov, Chopok 9500 ft (2 895 m MSL) and under TMA 4 Poprad FL 100, Poland FL095, CZECH FL095, Hungary 9500 m AMSL

PERMANENTLY PROHIBITED AREAS: LZP1 MOCHOVCE, LZP29 Jaslovské Bohunice, LZP23 Sala, LKP13 Vrbetice, TMA 1, 2, 3, 4 Sliac, CTR Sliac, LZR225A, LZR225, CTR Tatry, TMA 1,2,3,4 Poprad, TMA 1, 2, 4 Bratislava, PER TIZ

Warning: DROP ZONE LZDB

PROHIBITED AREA FOR TODAY: TMA 1,2 Zilina, ZILINA TMA3 except Martinky, LZR24, LZR60A, LZR60B, LZR60C, LZR131B, LZR222, LZTRA03, LZTRA06A, LZTRA06B, LZTRA06C

PHOHE NUMBERS (IN CASE OF OUTLANDING): +421 911 397 305 Upload the IGC files: surzol@dunaweb.hu



Task Information

Klubová day11

Type: Assigned area task with 3 areas

Klubová day11

Task time: 03:00:00

Task distance: 204,1km/373,9km (288,9km)

Style	Points	Latitude	Longitude	Dis.	Crs.
Start	003FATRANSKA MAGURA	N49°08'45"	E018°57'04"		
1.Point	286MYTO POD DDUMBIEROM	N48°51'09"	E019°37'58"	59,6km	123°
2.Point	127HULICKA KYCERA	N49°01'33"	E018°44'40"	67,9km	287°
3.Point	099GIEWONT	N49°15'05"	E019°55'47"	90,1km	73°
Finish	001LZMA	N49°04'00"	E018°57'00"	71,4km	254°

Observation zone description:

Start 003FATRANSKA MAGURA: To Next Point, Line 10,0km

1.Point 286MYTO POD DDUMBIEROM: Cylinder R=13,0km

2.Point 127HULICKA KYCERA: Cylinder R=10,0km

3.Point 099GIEWONT: Cylinder R=20,0km

Finish 001LZMA: Cylinder R=3,0km

RWY IN USE: 18, FREQ FOR TAKE OFF, FOR START; FINISH AND LANDING: 120,040 MHz

GRID CLOSED: 10:45 LT; FIRST LAUNCH: 11:00 LT; RELEASE HEIGHT:700 m QFE

START LINE LAST+20min

FINISH LINE CLOSE: AT SUNSET - SUNSET TIME 20:53 LT

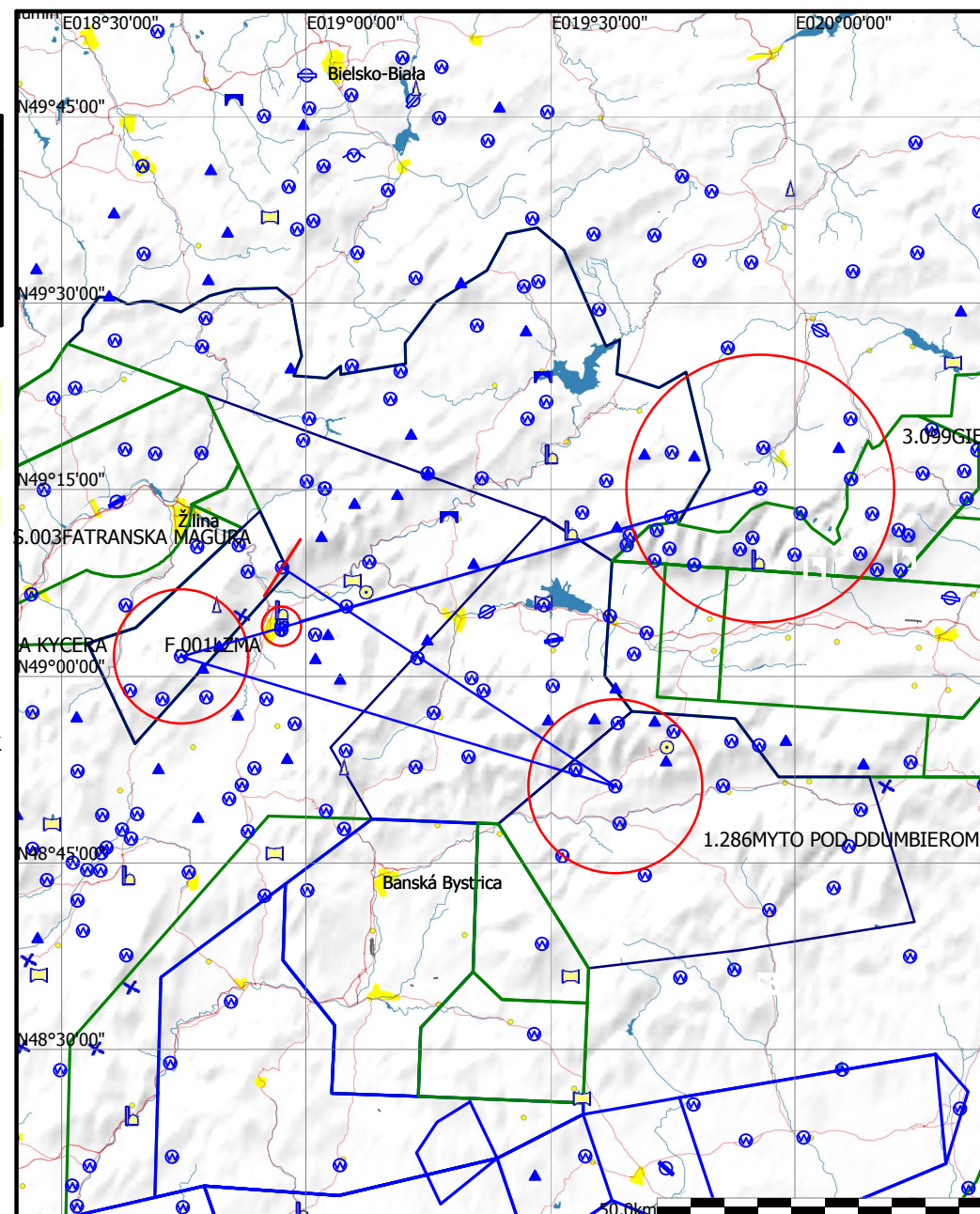
QNH: 1022 hPa; MAX.ALTITUDE:8000 ft (2438 m MSL) except Beskydy, Liptov, Chopok 9500 ft (2 895 m MSL) and under TMA 4 Poprad FL 100, Poland FL095, CZECH FL095, Hungary 9500 m AMSL

PERMANENTLY PROHIBITED AREAS: LZP1 MOCHOVCE, LZP29 Jaslovské Bohunice, LZP23 Sala, LKP13 Vrbetice, TMA 1, 2, 3, 4 Sliac, CTR Sliac, LZR225A, LZR225, CTR Tatry, TMA 1,2,3,4 Poprad, TMA 1, 2, 4 Bratislava, PER TIZ

Warning: DROP ZONE LZDB

PROHIBITED AREA FOR TODAY: TMA 1,2 Zilina, ZILINA TMA3 except Martinky, LZR24, LZR60A, LZR60B, LZR60C, LZR131B, LZR222, LZTRA03, LZTRA06A, LZTRA06B, LZTRA06C

PHOHE NUMBERS (IN CASE OF OUTLANDING): +421 911 397 305 Upload the IGC files: surzol@dunaweb.hu



Task Information

Klubová day11

Type: Assigned area task with 3 areas

Klubová day11

Task time: 03:00:00

Task distance: 204,1km/373,9km (288,9km)

Style	Points	Latitude	Longitude	Dis.	Crs.
Start	003FATRANSKA MAGURA	N49°08'45"	E018°57'04"		
1.Point	286MYTO POD DDUMBIEROM	N48°51'09"	E019°37'58"	59,6km	123°
2.Point	127HULICKA KYCERA	N49°01'33"	E018°44'40"	67,9km	287°
3.Point	099GIEWONT	N49°15'05"	E019°55'47"	90,1km	73°
Finish	001LZMA	N49°04'00"	E018°57'00"	71,4km	254°

Observation zone description:

Start 003FATRANSKA MAGURA: To Next Point, Line 10,0km

1.Point 286MYTO POD DDUMBIEROM: Cylinder R=13,0km

2.Point 127HULICKA KYCERA: Cylinder R=10,0km

3.Point 099GIEWONT: Cylinder R=20,0km

Finish 001LZMA: Cylinder R=3,0km

RWY IN USE: 18, FREQ FOR TAKE OFF, FOR START; FINISH AND LANDING: 120,040 MHz

GRID CLOSED: 10:45 LT; FIRST LAUNCH: 11:00 LT; RELEASE HEIGHT:700 m QFE

START LINE LAST+20min

FINISH LINE CLOSE: AT SUNSET - SUNSET TIME 20:53 LT

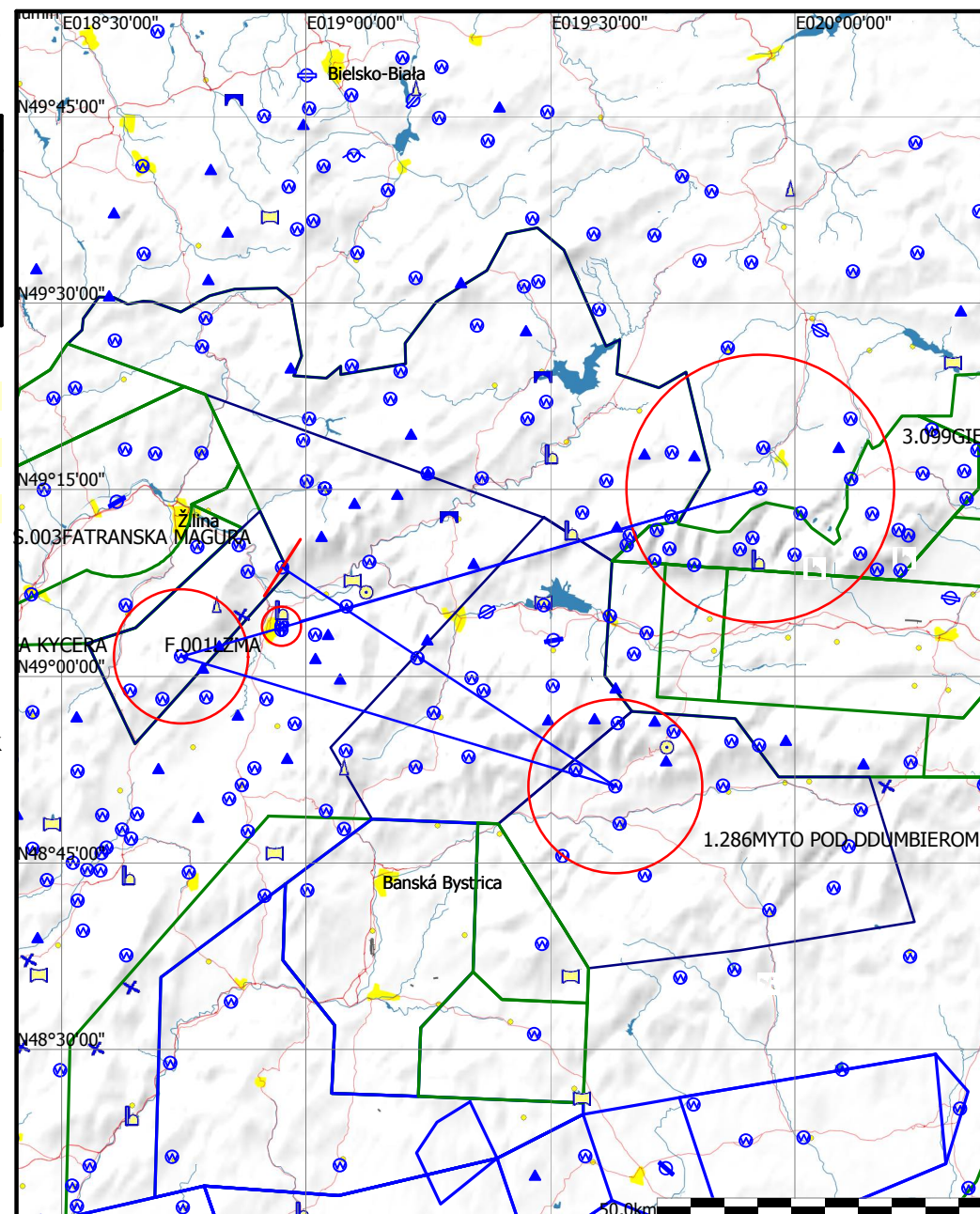
QNH: 1022 hPa; MAX.ALTITUDE:8000 ft (2438 m MSL) except Beskydy, Liptov, Chopok 9500 ft (2 895 m MSL) and under TMA 4 Poprad FL 100, Poland FL095, CZECH FL095, Hungary 9500 m AMSL

PERMANENTLY PROHIBITED AREAS: LZP1 MOCHOVCE, LZP29 Jaslovské Bohunice, LZP23 Sala, LKP13 Vrbetice, TMA 1, 2, 3, 4 Sliac, CTR Sliac, LZR225A, LZR225, CTR Tatry, TMA 1,2,3,4 Poprad, TMA 1, 2, 4 Bratislava, PER TIZ

Warning: DROP ZONE LZDB

PROHIBITED AREA FOR TODAY: TMA 1,2 Zilina, ZILINA TMA3 except Martinky, LZR24, LZR60A, LZR60B, LZR60C, LZR131B, LZR222, LZTRA03, LZTRA06A, LZTRA06B, LZTRA06C

PHOHE NUMBERS (IN CASE OF OUTLANDING): +421 911 397 305 Upload the IGC files: surzol@dunaweb.hu



Task Information

Klubová day11

Type: Assigned area task with 3 areas

Klubová day11

Task time: 03:00:00

Task distance: 204,1km/373,9km (288,9km)

Style	Points	Latitude	Longitude	Dis.	Crs.
Start	003FATRANSKA MAGURA	N49°08'45"	E018°57'04"		
1.Point	286MYTO POD DDUMBIEROM	N48°51'09"	E019°37'58"	59,6km	123°
2.Point	127HULICKA KYCERA	N49°01'33"	E018°44'40"	67,9km	287°
3.Point	099GIEWONT	N49°15'05"	E019°55'47"	90,1km	73°
Finish	001LZMA	N49°04'00"	E018°57'00"	71,4km	254°

Observation zone description:

Start 003FATRANSKA MAGURA: To Next Point, Line 10,0km

1.Point 286MYTO POD DDUMBIEROM: Cylinder R=13,0km

2.Point 127HULICKA KYCERA: Cylinder R=10,0km

3.Point 099GIEWONT: Cylinder R=20,0km

Finish 001LZMA: Cylinder R=3,0km

RWY IN USE: 18, FREQ FOR TAKE OFF, FOR START; FINISH AND LANDING: 120,040 MHz

GRID CLOSED: 10:45 LT; FIRST LAUNCH: 11:00 LT; RELEASE HEIGHT:700 m QFE

START LINE LAST+20min

FINISH LINE CLOSE: AT SUNSET - SUNSET TIME 20:53 LT

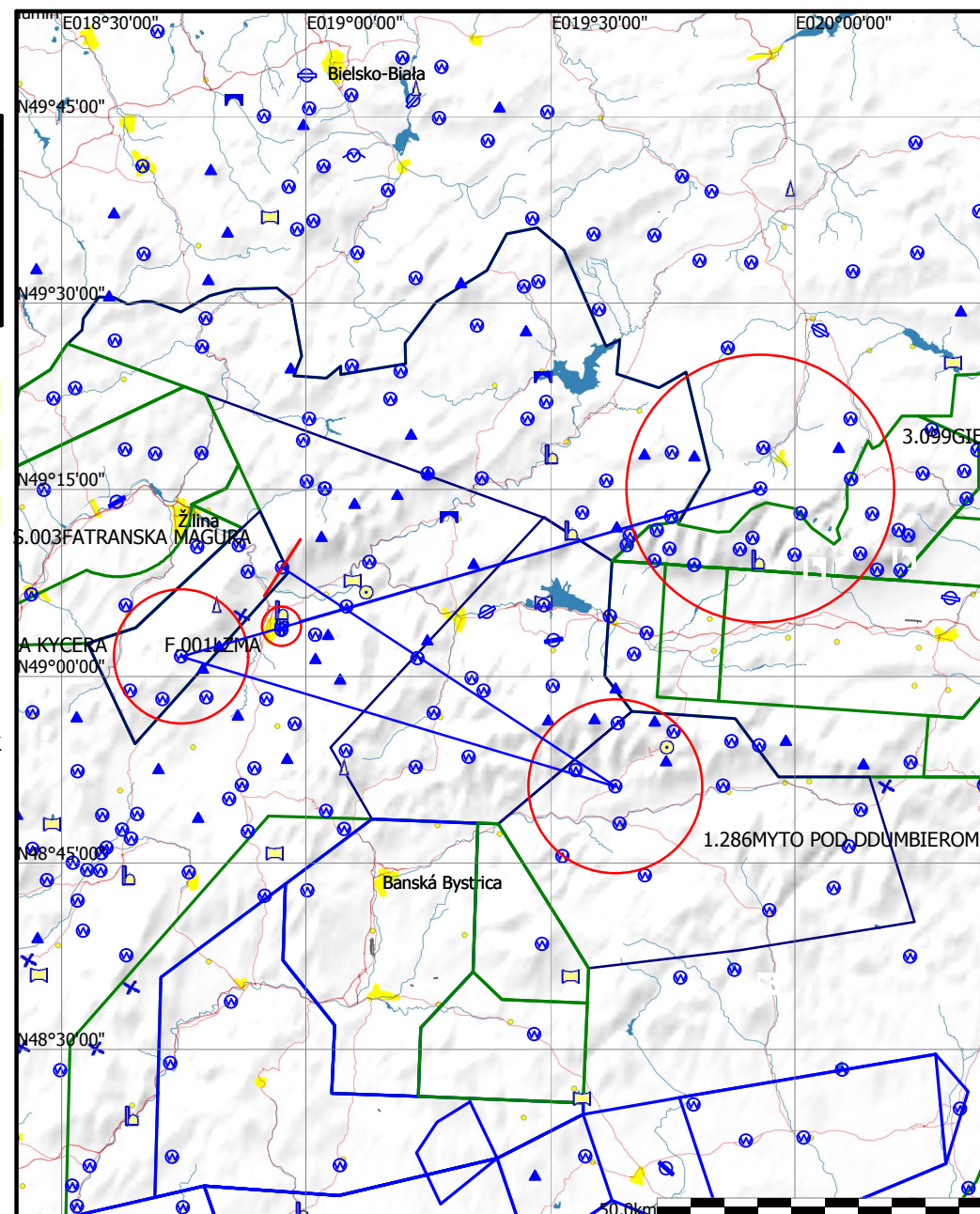
QNH: 1022 hPa; MAX.ALTITUDE:8000 ft (2438 m MSL) except Beskydy, Liptov, Chopok 9500 ft (2 895 m MSL) and under TMA 4 Poprad FL 100, Poland FL095, CZECH FL095, Hungary 9500 m AMSL

PERMANENTLY PROHIBITED AREAS: LZP1 MOCHOVCE, LZP29 Jaslovské Bohunice, LZP23 Sala, LKP13 Vrbetice, TMA 1, 2, 3, 4 Sliac, CTR Sliac, LZR225A, LZR225, CTR Tatry, TMA 1,2,3,4 Poprad, TMA 1, 2, 4 Bratislava, PER TIZ

Warning: DROP ZONE LZDB

PROHIBITED AREA FOR TODAY: TMA 1,2 Zilina, ZILINA TMA3 except Martinky, LZR24, LZR60A, LZR60B, LZR60C, LZR131B, LZR222, LZTRA03, LZTRA06A, LZTRA06B, LZTRA06C

PHOHE NUMBERS (IN CASE OF OUTLANDING): +421 911 397 305 Upload the IGC files: surzol@dunaweb.hu



Task Information

Klubová day11

Type: Assigned area task with 3 areas

Klubová day11

Task time: 03:00:00

Task distance: 204,1km/373,9km (288,9km)

Style	Points	Latitude	Longitude	Dis.	Crs.
Start	003FATRANSKA MAGURA	N49°08'45"	E018°57'04"		
1.Point	286MYTO POD DDUMBIEROM	N48°51'09"	E019°37'58"	59,6km	123°
2.Point	127HULICKA KYCERA	N49°01'33"	E018°44'40"	67,9km	287°
3.Point	099GIEWONT	N49°15'05"	E019°55'47"	90,1km	73°
Finish	001LZMA	N49°04'00"	E018°57'00"	71,4km	254°

Observation zone description:

Start 003FATRANSKA MAGURA: To Next Point, Line 10,0km

1.Point 286MYTO POD DDUMBIEROM: Cylinder R=13,0km

2.Point 127HULICKA KYCERA: Cylinder R=10,0km

3.Point 099GIEWONT: Cylinder R=20,0km

Finish 001LZMA: Cylinder R=3,0km

RWY IN USE: 18, FREQ FOR TAKE OFF, FOR START; FINISH AND LANDING: 120,040 MHz

GRID CLOSED: 10:45 LT; FIRST LAUNCH: 11:00 LT; RELEASE HEIGHT:700 m QFE

START LINE LAST+20min

FINISH LINE CLOSE: AT SUNSET - SUNSET TIME 20:53 LT

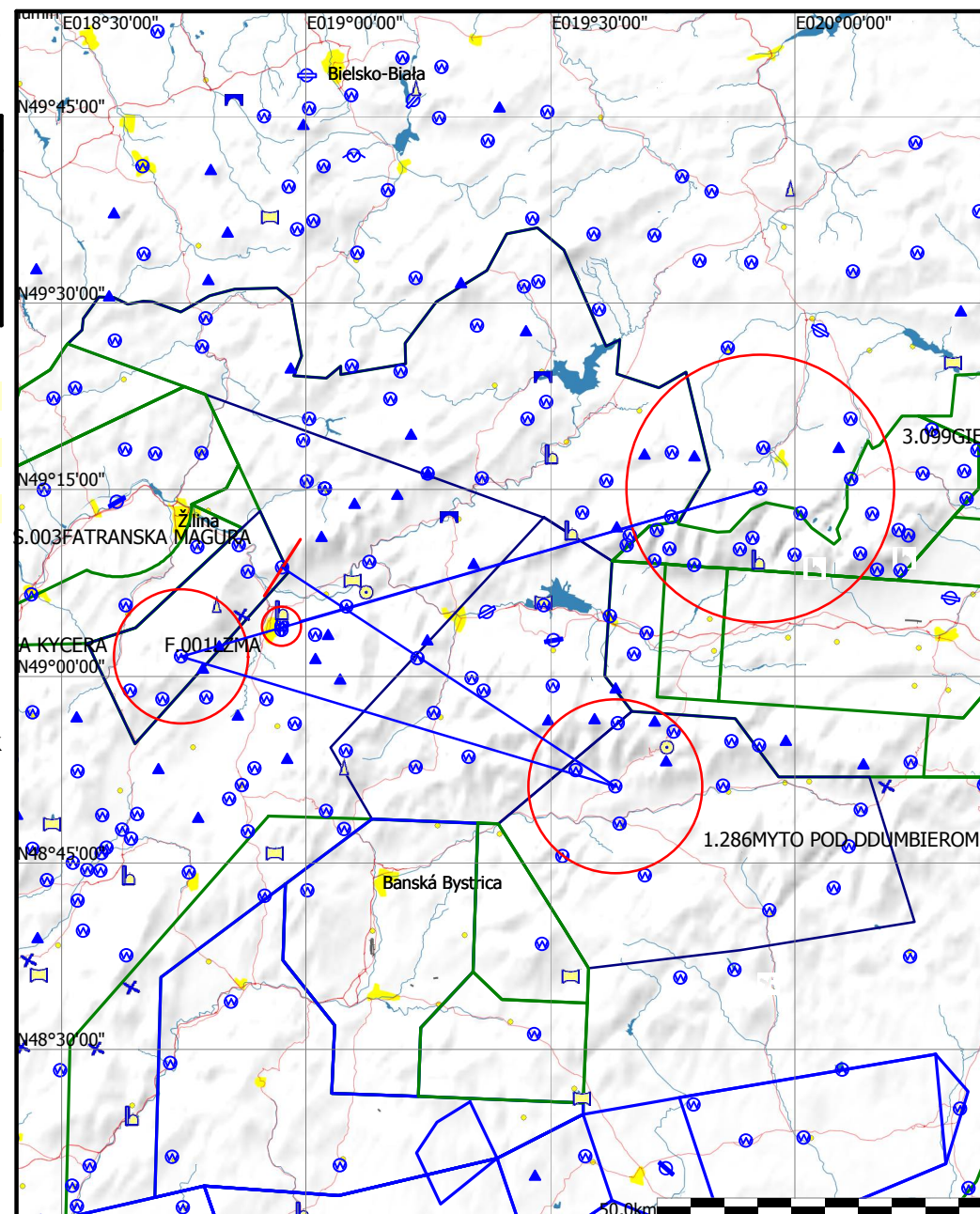
QNH: 1022 hPa; MAX.ALTITUDE:8000 ft (2438 m MSL) except Beskydy, Liptov, Chopok 9500 ft (2 895 m MSL) and under TMA 4 Poprad FL 100, Poland FL095, CZECH FL095, Hungary 9500 m AMSL

PERMANENTLY PROHIBITED AREAS: LZP1 MOCHOVCE, LZP29 Jaslovské Bohunice, LZP23 Sala, LKP13 Vrbetice, TMA 1, 2, 3, 4 Sliac, CTR Sliac, LZR225A, LZR225, CTR Tatry, TMA 1,2,3,4 Poprad, TMA 1, 2, 4 Bratislava, PER TIZ

Warning: DROP ZONE LZDB

PROHIBITED AREA FOR TODAY: TMA 1,2 Zilina, ZILINA TMA3 except Martinky, LZR24, LZR60A, LZR60B, LZR60C, LZR131B, LZR222, LZTRA03, LZTRA06A, LZTRA06B, LZTRA06C

PHOHE NUMBERS (IN CASE OF OUTLANDING): +421 911 397 305 Upload the IGC files: surzol@dunaweb.hu



Task Information

Klubová day11

Type: Assigned area task with 3 areas

Klubová day11

Task time: 03:00:00

Task distance: 204,1km/373,9km (288,9km)

Style	Points	Latitude	Longitude	Dis.	Crs.
Start	003FATRANSKA MAGURA	N49°08'45"	E018°57'04"		
1.Point	286MYTO POD DDUMBIEROM	N48°51'09"	E019°37'58"	59,6km	123°
2.Point	127HULICKA KYCERA	N49°01'33"	E018°44'40"	67,9km	287°
3.Point	099GIEWONT	N49°15'05"	E019°55'47"	90,1km	73°
Finish	001LZMA	N49°04'00"	E018°57'00"	71,4km	254°

Observation zone description:

Start 003FATRANSKA MAGURA: To Next Point, Line 10,0km

1.Point 286MYTO POD DDUMBIEROM: Cylinder R=13,0km

2.Point 127HULICKA KYCERA: Cylinder R=10,0km

3.Point 099GIEWONT: Cylinder R=20,0km

Finish 001LZMA: Cylinder R=3,0km

RWY IN USE: 18, FREQ FOR TAKE OFF, FOR START; FINISH AND LANDING: 120,040 MHz

GRID CLOSED: 10:45 LT; FIRST LAUNCH: 11:00 LT; RELEASE HEIGHT:700 m QFE

START LINE LAST+20min

FINISH LINE CLOSE: AT SUNSET - SUNSET TIME 20:53 LT

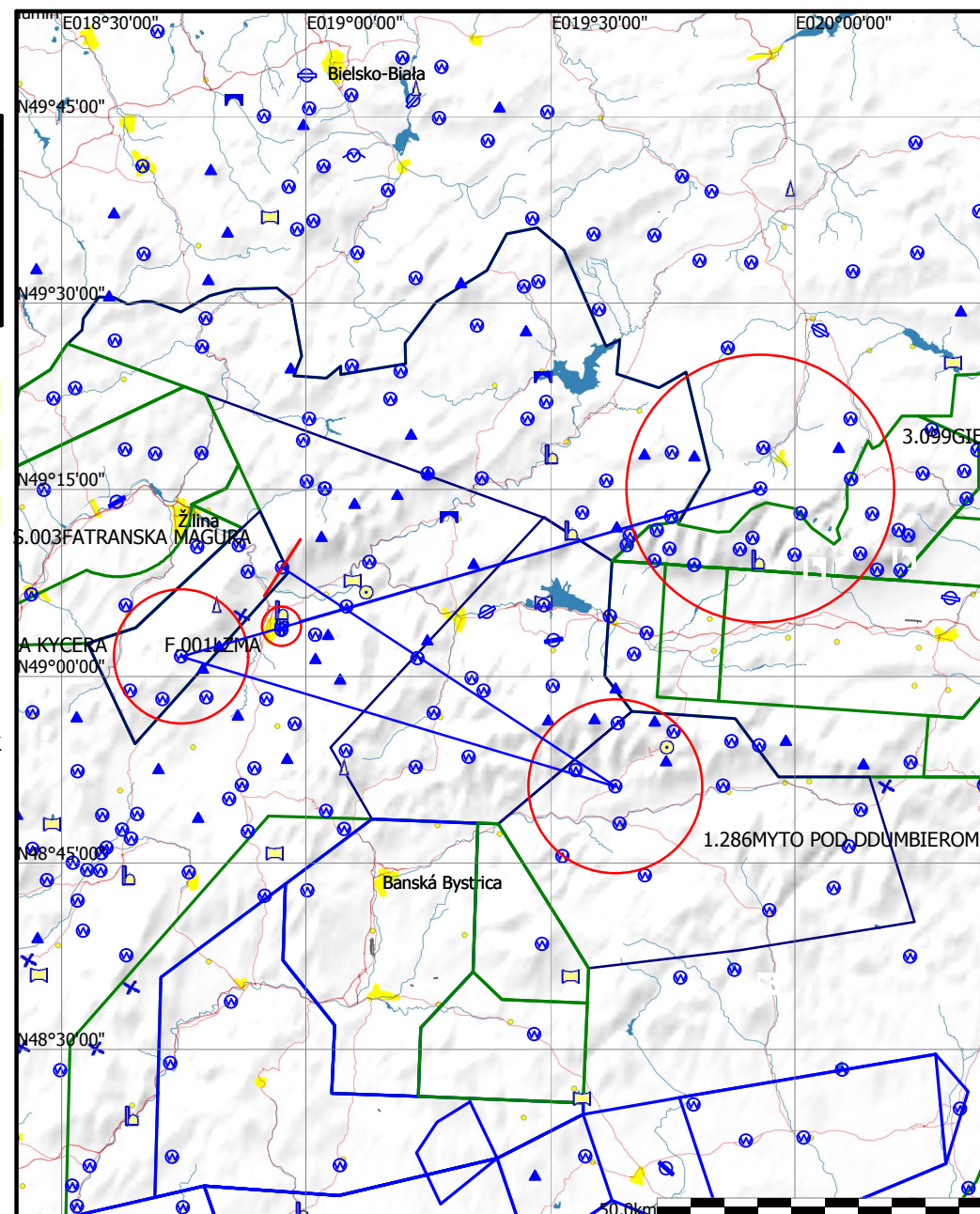
QNH: 1022 hPa; MAX.ALTITUDE:8000 ft (2438 m MSL) except Beskydy, Liptov, Chopok 9500 ft (2 895 m MSL) and under TMA 4 Poprad FL 100, Poland FL095, CZECH FL095, Hungary 9500 m AMSL

PERMANENTLY PROHIBITED AREAS: LZP1 MOCHOVCE, LZP29 Jaslovské Bohunice, LZP23 Sala, LKP13 Vrbetice, TMA 1, 2, 3, 4 Sliac, CTR Sliac, LZR225A, LZR225, CTR Tatry, TMA 1,2,3,4 Poprad, TMA 1, 2, 4 Bratislava, PER TIZ

Warning: DROP ZONE LZDB

PROHIBITED AREA FOR TODAY: TMA 1,2 Zilina, ZILINA TMA3 except Martinky, LZR24, LZR60A, LZR60B, LZR60C, LZR131B, LZR222, LZTRA03, LZTRA06A, LZTRA06B, LZTRA06C

PHOHE NUMBERS (IN CASE OF OUTLANDING): +421 911 397 305 Upload the IGC files: surzol@dunaweb.hu



Task Information

Klubová day11

Type: Assigned area task with 3 areas

Klubová day11

Task time: 03:00:00

Task distance: 204,1km/373,9km (288,9km)

Style	Points	Latitude	Longitude	Dis.	Crs.
Start	003FATRANSKA MAGURA	N49°08'45"	E018°57'04"		
1.Point	286MYTO POD DDUMBIEROM	N48°51'09"	E019°37'58"	59,6km	123°
2.Point	127HULICKA KYCERA	N49°01'33"	E018°44'40"	67,9km	287°
3.Point	099GIEWONT	N49°15'05"	E019°55'47"	90,1km	73°
Finish	001LZMA	N49°04'00"	E018°57'00"	71,4km	254°

Observation zone description:

Start 003FATRANSKA MAGURA: To Next Point, Line 10,0km

1.Point 286MYTO POD DDUMBIEROM: Cylinder R=13,0km

2.Point 127HULICKA KYCERA: Cylinder R=10,0km

3.Point 099GIEWONT: Cylinder R=20,0km

Finish 001LZMA: Cylinder R=3,0km

RWY IN USE: 18, FREQ FOR TAKE OFF, FOR START; FINISH AND LANDING: 120,040 MHz

GRID CLOSED: 10:45 LT; FIRST LAUNCH: 11:00 LT; RELEASE HEIGHT:700 m QFE

START LINE LAST+20min

FINISH LINE CLOSE: AT SUNSET - SUNSET TIME 20:53 LT

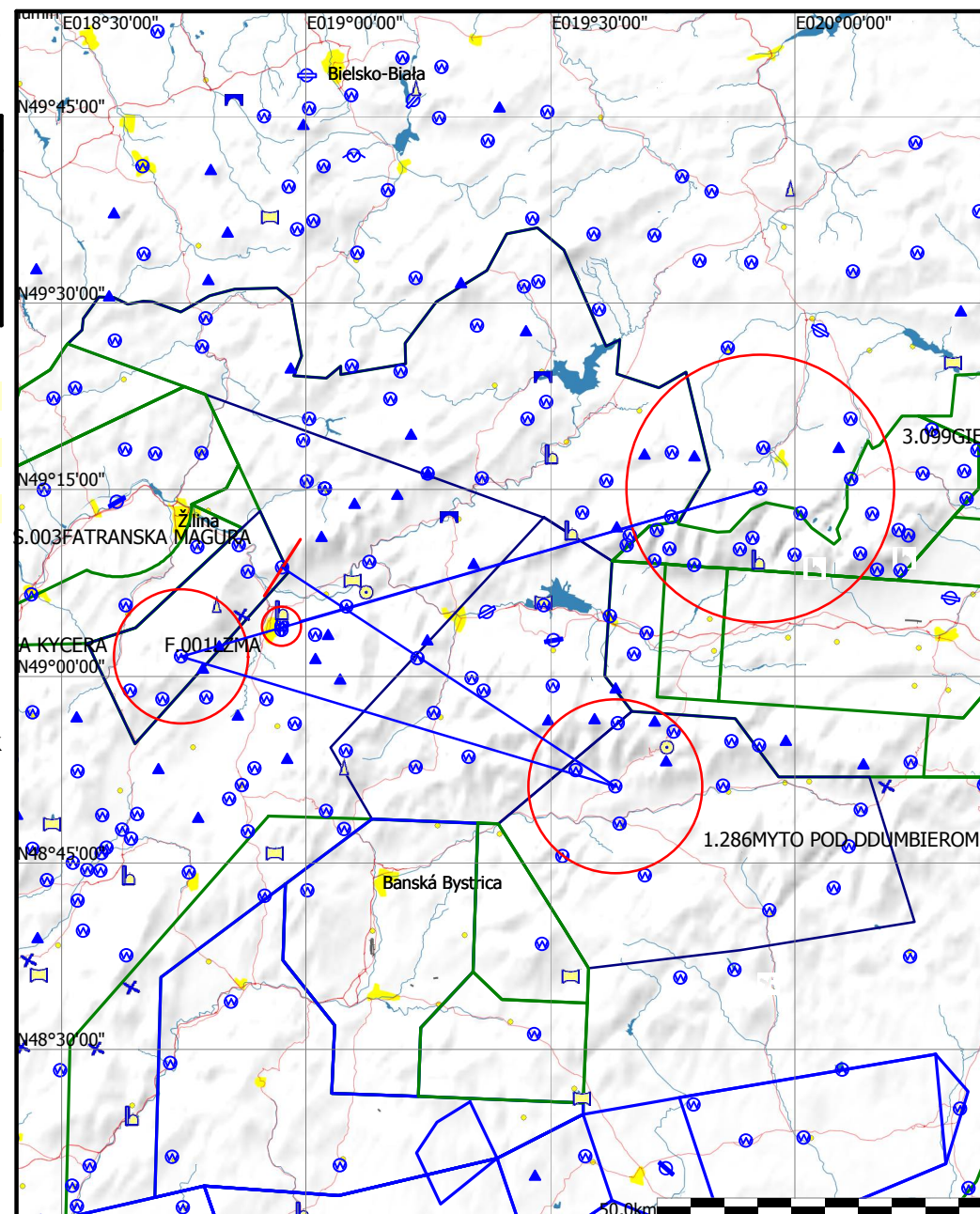
QNH: 1022 hPa; MAX.ALTITUDE:8000 ft (2438 m MSL) except Beskydy, Liptov, Chopok 9500 ft (2 895 m MSL) and under TMA 4 Poprad FL 100, Poland FL095, CZECH FL095, Hungary 9500 m AMSL

PERMANENTLY PROHIBITED AREAS: LZP1 MOCHOVCE, LZP29 Jaslovské Bohunice, LZP23 Sala, LKP13 Vrbetice, TMA 1, 2, 3, 4 Sliac, CTR Sliac, LZR225A, LZR225, CTR Tatry, TMA 1,2,3,4 Poprad, TMA 1, 2, 4 Bratislava, PER TIZ

Warning: DROP ZONE LZDB

PROHIBITED AREA FOR TODAY: TMA 1,2 Zilina, ZILINA TMA3 except Martinky, LZR24, LZR60A, LZR60B, LZR60C, LZR131B, LZR222, LZTRA03, LZTRA06A, LZTRA06B, LZTRA06C

PHOHE NUMBERS (IN CASE OF OUTLANDING): +421 911 397 305 Upload the IGC files: surzol@dunaweb.hu



Task Information

Klubová day11

Type: Assigned area task with 3 areas

Klubová day11

Task time: 03:00:00

Task distance: 204,1km/373,9km (288,9km)

Style	Points	Latitude	Longitude	Dis.	Crs.
Start	003FATRANSKA MAGURA	N49°08'45"	E018°57'04"		
1.Point	286MYTO POD DDUMBIEROM	N48°51'09"	E019°37'58"	59,6km	123°
2.Point	127HULICKA KYCERA	N49°01'33"	E018°44'40"	67,9km	287°
3.Point	099GIEWONT	N49°15'05"	E019°55'47"	90,1km	73°
Finish	001LZMA	N49°04'00"	E018°57'00"	71,4km	254°

Observation zone description:

Start 003FATRANSKA MAGURA: To Next Point, Line 10,0km

1.Point 286MYTO POD DDUMBIEROM: Cylinder R=13,0km

2.Point 127HULICKA KYCERA: Cylinder R=10,0km

3.Point 099GIEWONT: Cylinder R=20,0km

Finish 001LZMA: Cylinder R=3,0km

RWY IN USE: 18, FREQ FOR TAKE OFF, FOR START; FINISH AND LANDING: 120,040 MHz

GRID CLOSED: 10:45 LT; FIRST LAUNCH: 11:00 LT; RELEASE HEIGHT:700 m QFE

START LINE LAST+20min

FINISH LINE CLOSE: AT SUNSET - SUNSET TIME 20:53 LT

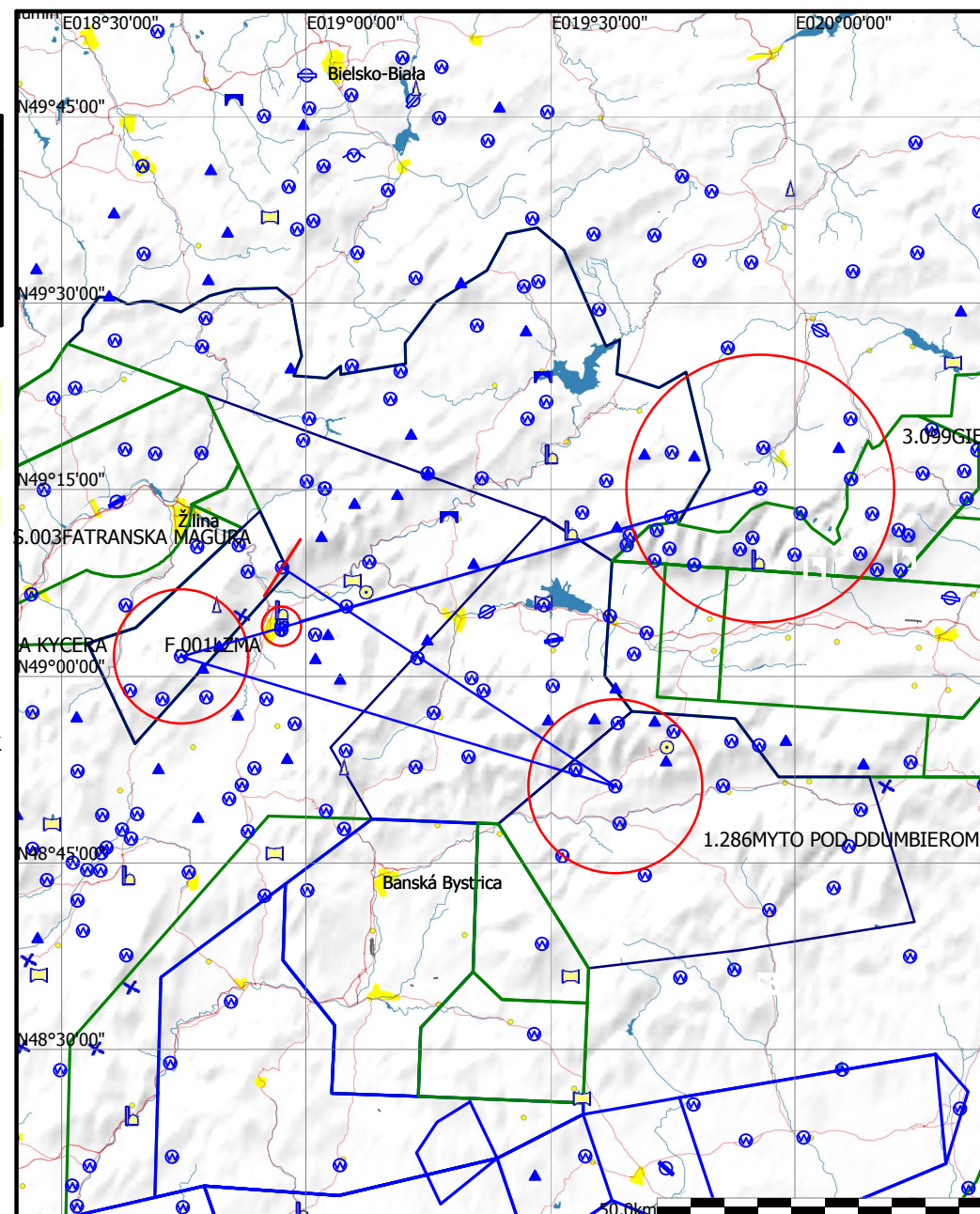
QNH: 1022 hPa; MAX.ALTITUDE:8000 ft (2438 m MSL) except Beskydy, Liptov, Chopok 9500 ft (2 895 m MSL) and under TMA 4 Poprad FL 100, Poland FL095, CZECH FL095, Hungary 9500 m AMSL

PERMANENTLY PROHIBITED AREAS: LZP1 MOCHOVCE, LZP29 Jaslovské Bohunice, LZP23 Sala, LKP13 Vrbetice, TMA 1, 2, 3, 4 Sliac, CTR Sliac, LZR225A, LZR225, CTR Tatry, TMA 1,2,3,4 Poprad, TMA 1, 2, 4 Bratislava, PER TIZ

Warning: DROP ZONE LZDB

PROHIBITED AREA FOR TODAY: TMA 1,2 Zilina, ZILINA TMA3 except Martinky, LZR24, LZR60A, LZR60B, LZR60C, LZR131B, LZR222, LZTRA03, LZTRA06A, LZTRA06B, LZTRA06C

PHOHE NUMBERS (IN CASE OF OUTLANDING): +421 911 397 305 Upload the IGC files: surzol@dunaweb.hu



Task Information

Klubová day11

Type: Assigned area task with 3 areas

Klubová day11

Task time: 03:00:00

Task distance: 204,1km/373,9km (288,9km)

Style	Points	Latitude	Longitude	Dis.	Crs.
Start	003FATRANSKA MAGURA	N49°08'45"	E018°57'04"		
1.Point	286MYTO POD DDUMBIEROM	N48°51'09"	E019°37'58"	59,6km	123°
2.Point	127HULICKA KYCERA	N49°01'33"	E018°44'40"	67,9km	287°
3.Point	099GIEWONT	N49°15'05"	E019°55'47"	90,1km	73°
Finish	001LZMA	N49°04'00"	E018°57'00"	71,4km	254°

Observation zone description:

Start 003FATRANSKA MAGURA: To Next Point, Line 10,0km

1.Point 286MYTO POD DDUMBIEROM: Cylinder R=13,0km

2.Point 127HULICKA KYCERA: Cylinder R=10,0km

3.Point 099GIEWONT: Cylinder R=20,0km

Finish 001LZMA: Cylinder R=3,0km

RWY IN USE: 18, FREQ FOR TAKE OFF, FOR START; FINISH AND LANDING: 120,040 MHz

GRID CLOSED: 10:45 LT; FIRST LAUNCH: 11:00 LT; RELEASE HEIGHT:700 m QFE

START LINE LAST+20min

FINISH LINE CLOSE: AT SUNSET - SUNSET TIME 20:53 LT

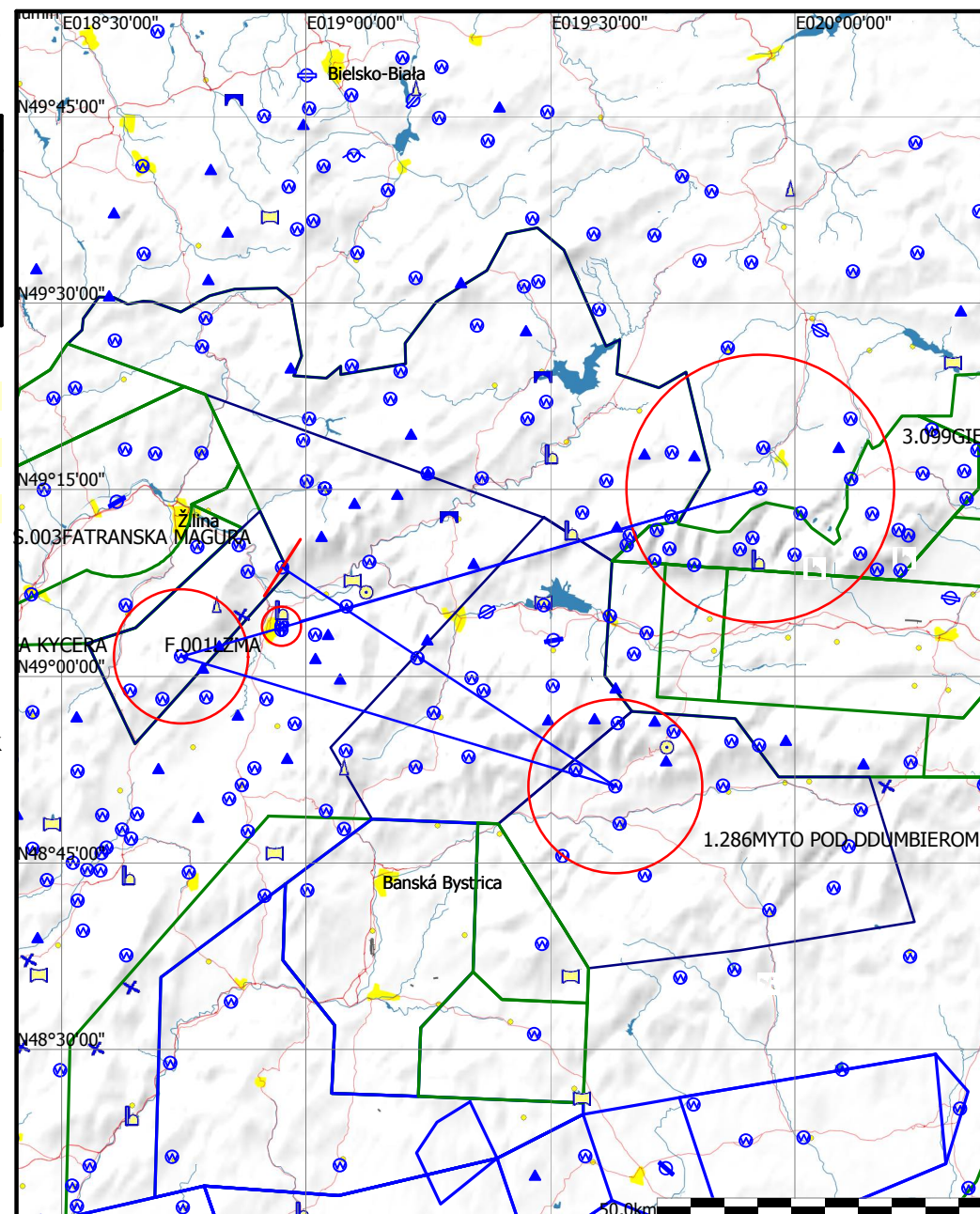
QNH: 1022 hPa; MAX.ALTITUDE:8000 ft (2438 m MSL) except Beskydy, Liptov, Chopok 9500 ft (2 895 m MSL) and under TMA 4 Poprad FL 100, Poland FL095, CZECH FL095, Hungary 9500 m AMSL

PERMANENTLY PROHIBITED AREAS: LZP1 MOCHOVCE, LZP29 Jaslovské Bohunice, LZP23 Sala, LKP13 Vrbetice, TMA 1, 2, 3, 4 Sliac, CTR Sliac, LZR225A, LZR225, CTR Tatry, TMA 1,2,3,4 Poprad, TMA 1, 2, 4 Bratislava, PER TIZ

Warning: DROP ZONE LZDB

PROHIBITED AREA FOR TODAY: TMA 1,2 Zilina, ZILINA TMA3 except Martinky, LZR24, LZR60A, LZR60B, LZR60C, LZR131B, LZR222, LZTRA03, LZTRA06A, LZTRA06B, LZTRA06C

PHOHE NUMBERS (IN CASE OF OUTLANDING): +421 911 397 305 Upload the IGC files: surzol@dunaweb.hu



Task Information

Klubová day11

Type: Assigned area task with 3 areas

Klubová day11

Task time: 03:00:00

Task distance: 204,1km/373,9km (288,9km)

Style	Points	Latitude	Longitude	Dis.	Crs.
Start	003FATRANSKA MAGURA	N49°08'45"	E018°57'04"		
1.Point	286MYTO POD DDUMBIEROM	N48°51'09"	E019°37'58"	59,6km	123°
2.Point	127HULICKA KYCERA	N49°01'33"	E018°44'40"	67,9km	287°
3.Point	099GIEWONT	N49°15'05"	E019°55'47"	90,1km	73°
Finish	001LZMA	N49°04'00"	E018°57'00"	71,4km	254°

Observation zone description:

Start 003FATRANSKA MAGURA: To Next Point, Line 10,0km

1.Point 286MYTO POD DDUMBIEROM: Cylinder R=13,0km

2.Point 127HULICKA KYCERA: Cylinder R=10,0km

3.Point 099GIEWONT: Cylinder R=20,0km

Finish 001LZMA: Cylinder R=3,0km

RWY IN USE: 18, FREQ FOR TAKE OFF, FOR START; FINISH AND LANDING: 120,040 MHz

GRID CLOSED: 10:45 LT; FIRST LAUNCH: 11:00 LT; RELEASE HEIGHT:700 m QFE

START LINE LAST+20min

FINISH LINE CLOSE: AT SUNSET - SUNSET TIME 20:53 LT

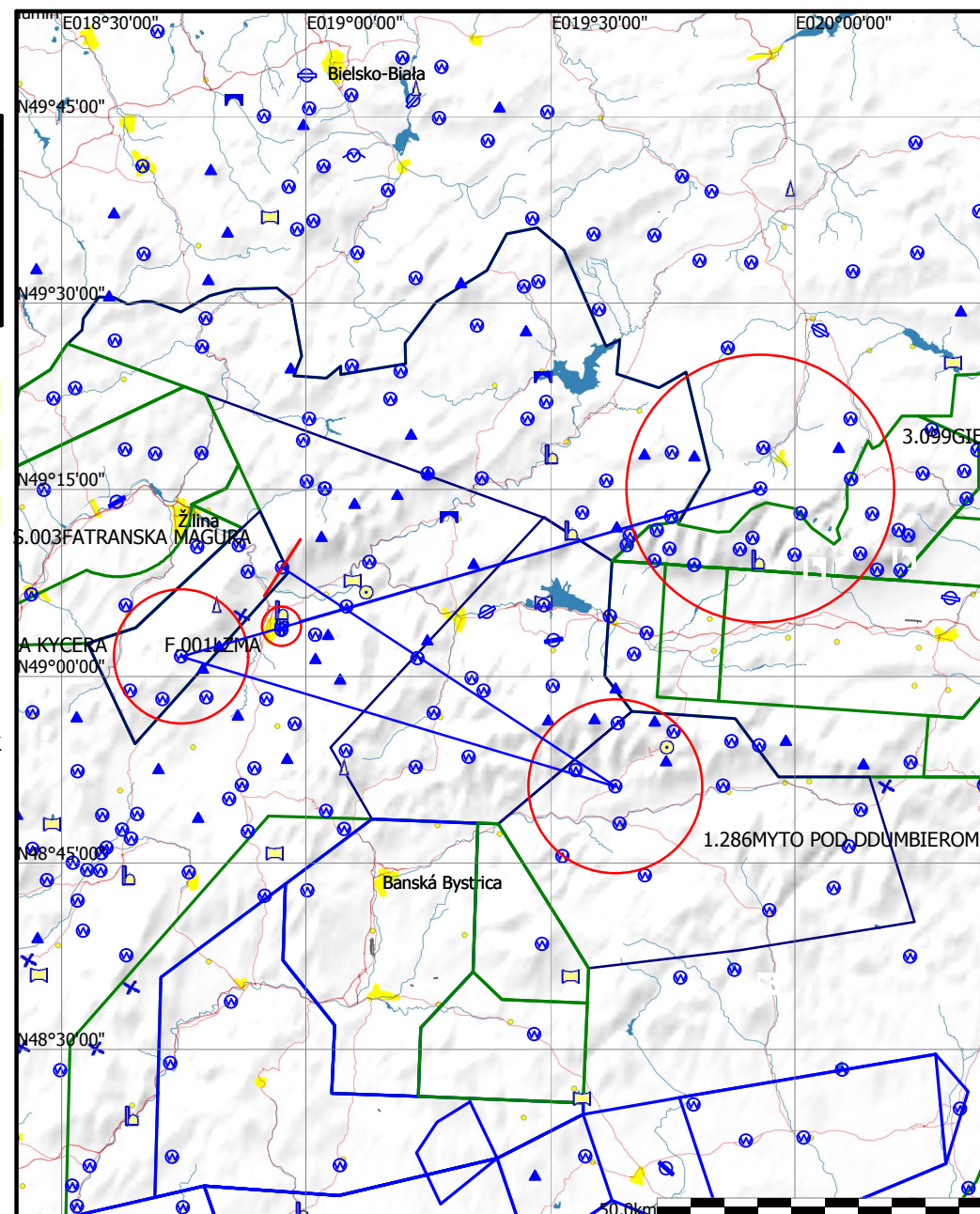
QNH: 1022 hPa; MAX.ALTITUDE:8000 ft (2438 m MSL) except Beskydy, Liptov, Chopok 9500 ft (2 895 m MSL) and under TMA 4 Poprad FL 100, Poland FL095, CZECH FL095, Hungary 9500 m AMSL

PERMANENTLY PROHIBITED AREAS: LZP1 MOCHOVCE, LZP29 Jaslovské Bohunice, LZP23 Sala, LKP13 Vrbetice, TMA 1, 2, 3, 4 Sliac, CTR Sliac, LZR225A, LZR225, CTR Tatry, TMA 1,2,3,4 Poprad, TMA 1, 2, 4 Bratislava, PER TIZ

Warning: DROP ZONE LZDB

PROHIBITED AREA FOR TODAY: TMA 1,2 Zilina, ZILINA TMA3 except Martinky, LZR24, LZR60A, LZR60B, LZR60C, LZR131B, LZR222, LZTRA03, LZTRA06A, LZTRA06B, LZTRA06C

PHOHE NUMBERS (IN CASE OF OUTLANDING): +421 911 397 305 Upload the IGC files: surzol@dunaweb.hu



Task Information

Klubová day11

Type: Assigned area task with 3 areas

Klubová day11

Task time: 03:00:00

Task distance: 204,1km/373,9km (288,9km)

Style	Points	Latitude	Longitude	Dis.	Crs.
Start	003FATRANSKA MAGURA	N49°08'45"	E018°57'04"		
1.Point	286MYTO POD DDUMBIEROM	N48°51'09"	E019°37'58"	59,6km	123°
2.Point	127HULICKA KYCERA	N49°01'33"	E018°44'40"	67,9km	287°
3.Point	099GIEWONT	N49°15'05"	E019°55'47"	90,1km	73°
Finish	001LZMA	N49°04'00"	E018°57'00"	71,4km	254°

Observation zone description:

Start 003FATRANSKA MAGURA: To Next Point, Line 10,0km

1.Point 286MYTO POD DDUMBIEROM: Cylinder R=13,0km

2.Point 127HULICKA KYCERA: Cylinder R=10,0km

3.Point 099GIEWONT: Cylinder R=20,0km

Finish 001LZMA: Cylinder R=3,0km

RWY IN USE: 18, FREQ FOR TAKE OFF, FOR START; FINISH AND LANDING: 120,040 MHz

GRID CLOSED: 10:45 LT; FIRST LAUNCH: 11:00 LT; RELEASE HEIGHT:700 m QFE

START LINE LAST+20min

FINISH LINE CLOSE: AT SUNSET - SUNSET TIME 20:53 LT

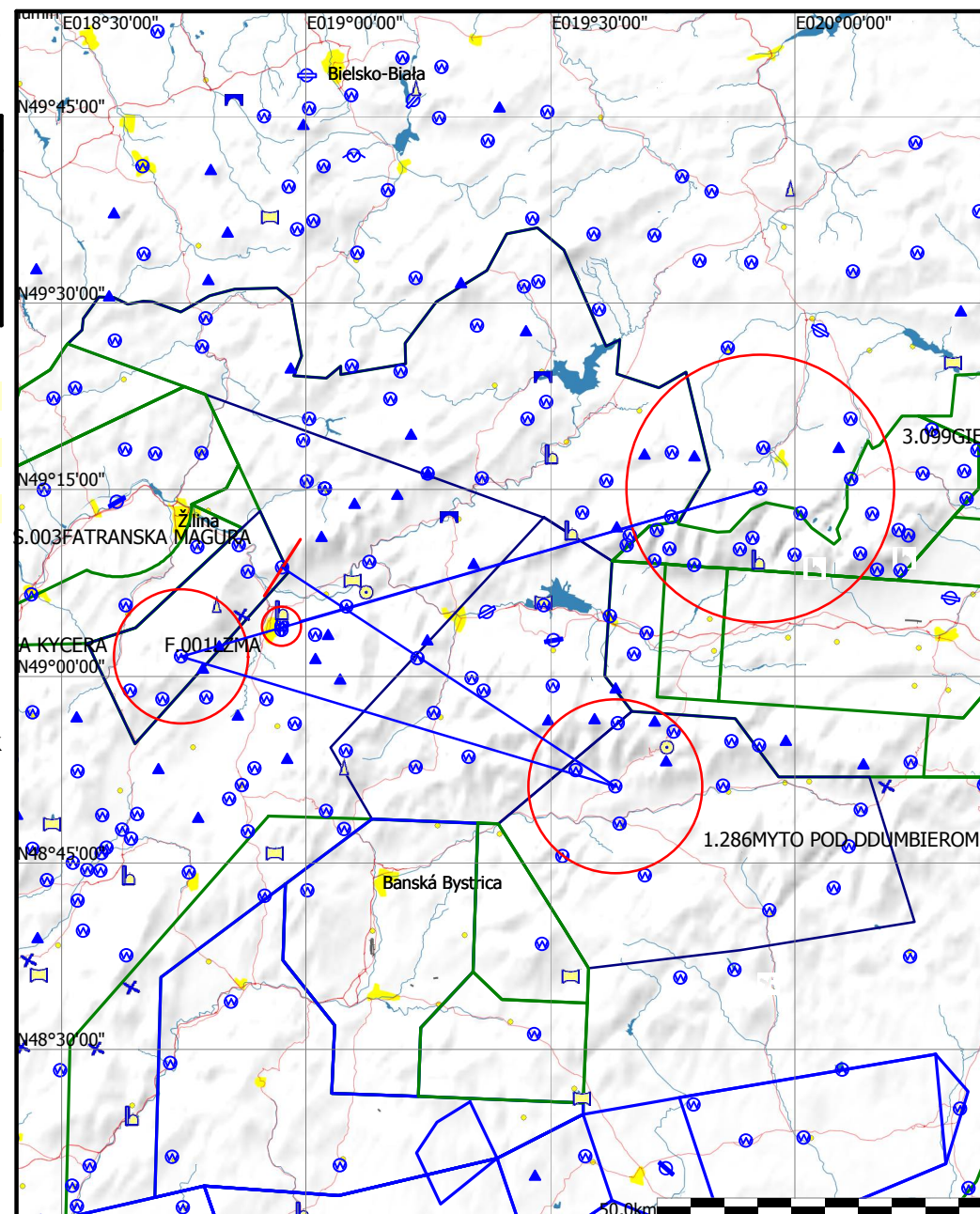
QNH: 1022 hPa; MAX.ALTITUDE:8000 ft (2438 m MSL) except Beskydy, Liptov, Chopok 9500 ft (2 895 m MSL) and under TMA 4 Poprad FL 100, Poland FL095, CZECH FL095, Hungary 9500 m AMSL

PERMANENTLY PROHIBITED AREAS: LZP1 MOCHOVCE, LZP29 Jaslovské Bohunice, LZP23 Sala, LKP13 Vrbetice, TMA 1, 2, 3, 4 Sliac, CTR Sliac, LZR225A, LZR225, CTR Tatry, TMA 1,2,3,4 Poprad, TMA 1, 2, 4 Bratislava, PER TIZ

Warning: DROP ZONE LZDB

PROHIBITED AREA FOR TODAY: TMA 1,2 Zilina, ZILINA TMA3 except Martinky, LZR24, LZR60A, LZR60B, LZR60C, LZR131B, LZR222, LZTRA03, LZTRA06A, LZTRA06B, LZTRA06C

PHOHE NUMBERS (IN CASE OF OUTLANDING): +421 911 397 305 Upload the IGC files: surzol@dunaweb.hu



Task Information

Klubová day11

Type: Assigned area task with 3 areas

Klubová day11

Task time: 03:00:00

Task distance: 204,1km/373,9km (288,9km)

Style	Points	Latitude	Longitude	Dis.	Crs.
Start	003FATRANSKA MAGURA	N49°08'45"	E018°57'04"		
1.Point	286MYTO POD DDUMBIEROM	N48°51'09"	E019°37'58"	59,6km	123°
2.Point	127HULICKA KYCERA	N49°01'33"	E018°44'40"	67,9km	287°
3.Point	099GIEWONT	N49°15'05"	E019°55'47"	90,1km	73°
Finish	001LZMA	N49°04'00"	E018°57'00"	71,4km	254°

Observation zone description:

Start 003FATRANSKA MAGURA: To Next Point, Line 10,0km

1.Point 286MYTO POD DDUMBIEROM: Cylinder R=13,0km

2.Point 127HULICKA KYCERA: Cylinder R=10,0km

3.Point 099GIEWONT: Cylinder R=20,0km

Finish 001LZMA: Cylinder R=3,0km

RWY IN USE: 18, FREQ FOR TAKE OFF, FOR START; FINISH AND LANDING: 120,040 MHz

GRID CLOSED: 10:45 LT; FIRST LAUNCH: 11:00 LT; RELEASE HEIGHT:700 m QFE

START LINE LAST+20min

FINISH LINE CLOSE: AT SUNSET - SUNSET TIME 20:53 LT

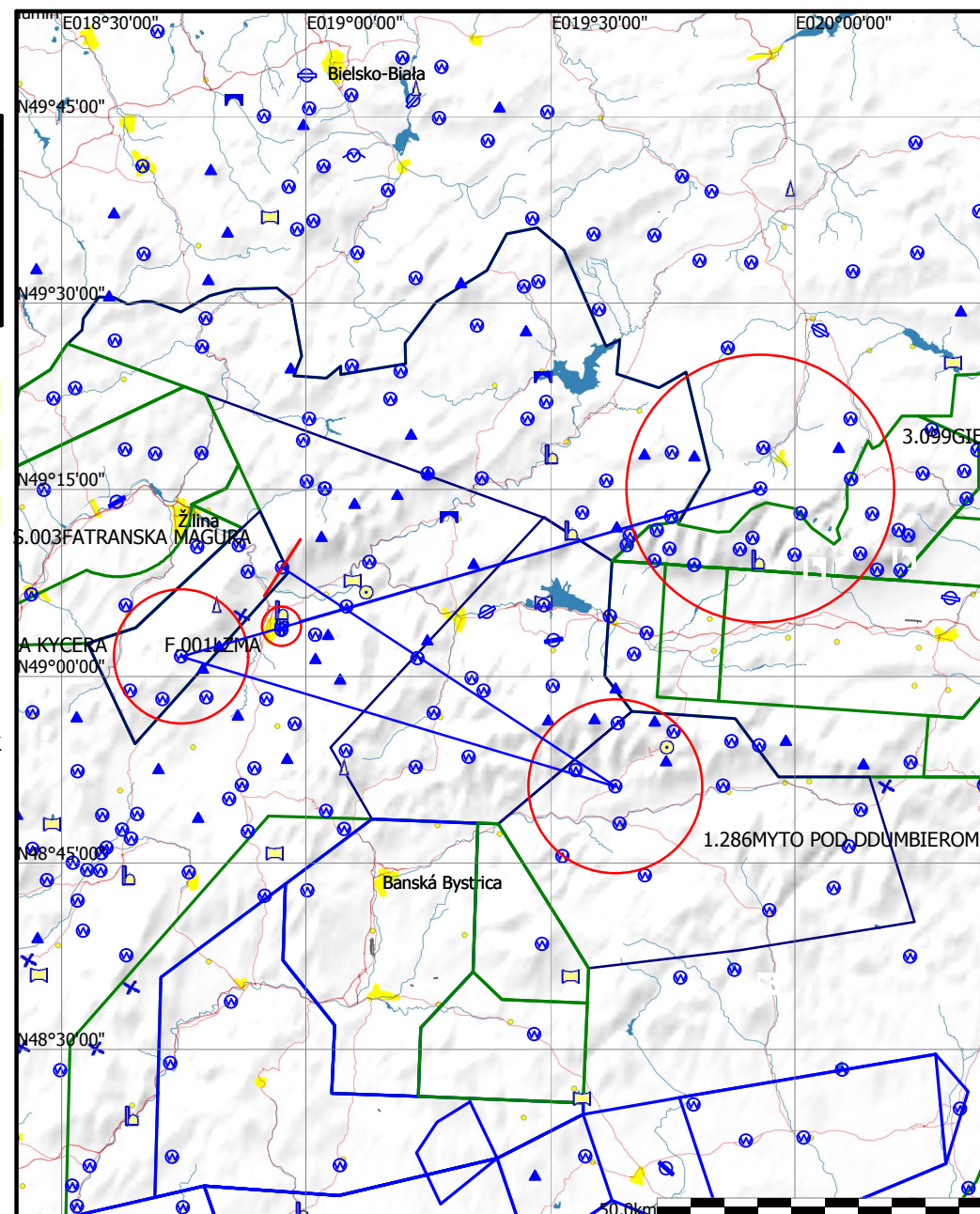
QNH: 1022 hPa; MAX.ALTITUDE:8000 ft (2438 m MSL) except Beskydy, Liptov, Chopok 9500 ft (2 895 m MSL) and under TMA 4 Poprad FL 100, Poland FL095, CZECH FL095, Hungary 9500 m AMSL

PERMANENTLY PROHIBITED AREAS: LZP1 MOCHOVCE, LZP29 Jaslovské Bohunice, LZP23 Sala, LKP13 Vrbetice, TMA 1, 2, 3, 4 Sliac, CTR Sliac, LZR225A, LZR225, CTR Tatry, TMA 1,2,3,4 Poprad, TMA 1, 2, 4 Bratislava, PER TIZ

Warning: DROP ZONE LZDB

PROHIBITED AREA FOR TODAY: TMA 1,2 Zilina, ZILINA TMA3 except Martinky, LZR24, LZR60A, LZR60B, LZR60C, LZR131B, LZR222, LZTRA03, LZTRA06A, LZTRA06B, LZTRA06C

PHOHE NUMBERS (IN CASE OF OUTLANDING): +421 911 397 305 Upload the IGC files: surzol@dunaweb.hu



Task Information

Klubová day11

Type: Assigned area task with 3 areas

Klubová day11

Task time: 03:00:00

Task distance: 204,1km/373,9km (288,9km)

Style	Points	Latitude	Longitude	Dis.	Crs.
Start	003FATRANSKA MAGURA	N49°08'45"	E018°57'04"		
1.Point	286MYTO POD DDUMBIEROM	N48°51'09"	E019°37'58"	59,6km	123°
2.Point	127HULICKA KYCERA	N49°01'33"	E018°44'40"	67,9km	287°
3.Point	099GIEWONT	N49°15'05"	E019°55'47"	90,1km	73°
Finish	001LZMA	N49°04'00"	E018°57'00"	71,4km	254°

Observation zone description:

Start 003FATRANSKA MAGURA: To Next Point, Line 10,0km

1.Point 286MYTO POD DDUMBIEROM: Cylinder R=13,0km

2.Point 127HULICKA KYCERA: Cylinder R=10,0km

3.Point 099GIEWONT: Cylinder R=20,0km

Finish 001LZMA: Cylinder R=3,0km

RWY IN USE: 18, FREQ FOR TAKE OFF, FOR START; FINISH AND LANDING: 120,040 MHz

GRID CLOSED: 10:45 LT; FIRST LAUNCH: 11:00 LT; RELEASE HEIGHT:700 m QFE

START LINE LAST+20min

FINISH LINE CLOSE: AT SUNSET - SUNSET TIME 20:53 LT

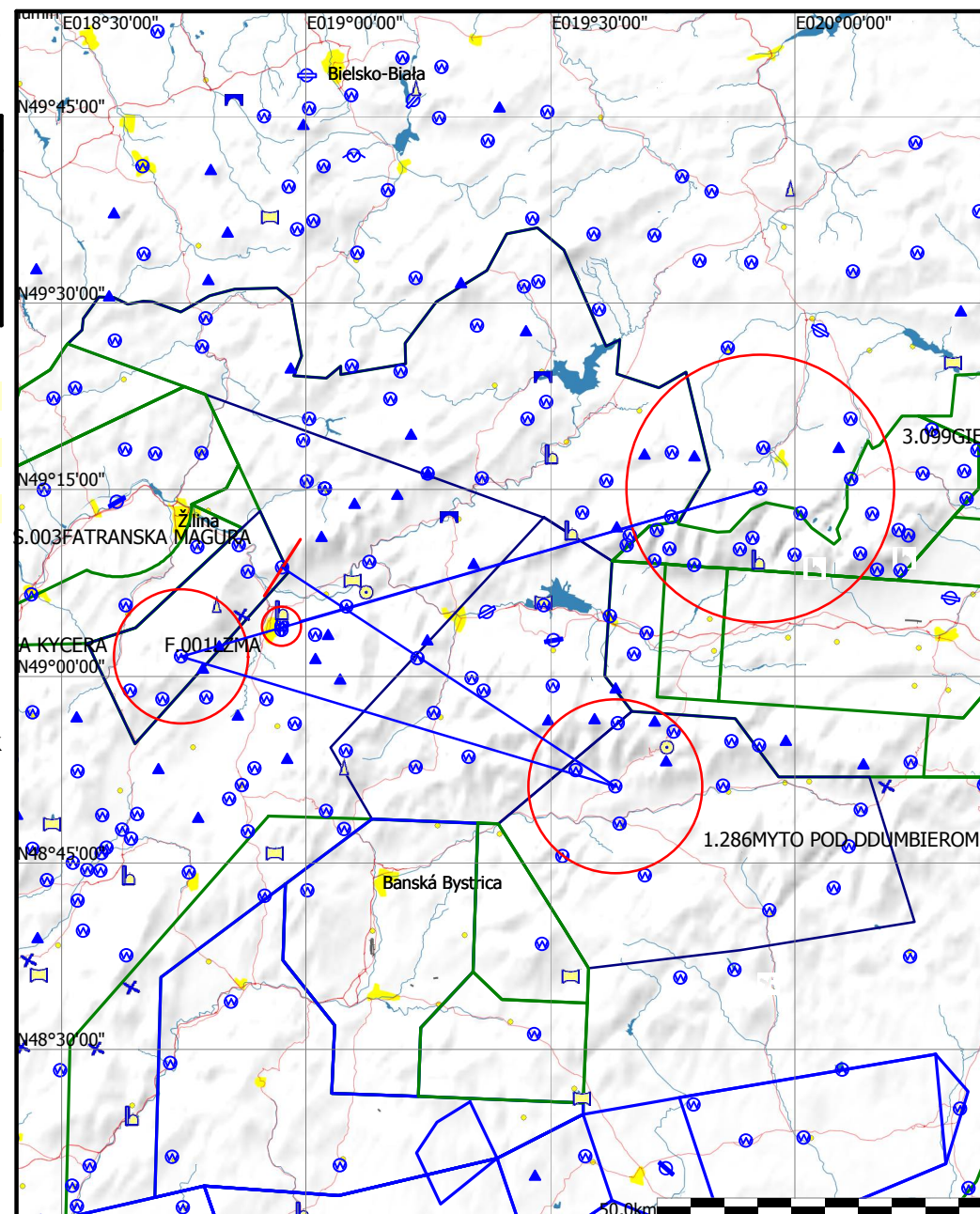
QNH: 1022 hPa; MAX.ALTITUDE:8000 ft (2438 m MSL) except Beskydy, Liptov, Chopok 9500 ft (2 895 m MSL) and under TMA 4 Poprad FL 100, Poland FL095, CZECH FL095, Hungary 9500 m AMSL

PERMANENTLY PROHIBITED AREAS: LZP1 MOCHOVCE, LZP29 Jaslovské Bohunice, LZP23 Sala, LKP13 Vrbetice, TMA 1, 2, 3, 4 Sliac, CTR Sliac, LZR225A, LZR225, CTR Tatry, TMA 1,2,3,4 Poprad, TMA 1, 2, 4 Bratislava, PER TIZ

Warning: DROP ZONE LZDB

PROHIBITED AREA FOR TODAY: TMA 1,2 Zilina, ZILINA TMA3 except Martinky, LZR24, LZR60A, LZR60B, LZR60C, LZR131B, LZR222, LZTRA03, LZTRA06A, LZTRA06B, LZTRA06C

PHOHE NUMBERS (IN CASE OF OUTLANDING): +421 911 397 305 Upload the IGC files: surzol@dunaweb.hu



Task Information

Klubová day11

Type: Assigned area task with 3 areas

Klubová day11

Task time: 03:00:00

Task distance: 204,1km/373,9km (288,9km)

Style	Points	Latitude	Longitude	Dis.	Crs.
Start	003FATRANSKA MAGURA	N49°08'45"	E018°57'04"		
1.Point	286MYTO POD DDUMBIEROM	N48°51'09"	E019°37'58"	59,6km	123°
2.Point	127HULICKA KYCERA	N49°01'33"	E018°44'40"	67,9km	287°
3.Point	099GIEWONT	N49°15'05"	E019°55'47"	90,1km	73°
Finish	001LZMA	N49°04'00"	E018°57'00"	71,4km	254°

Observation zone description:

Start 003FATRANSKA MAGURA: To Next Point, Line 10,0km

1.Point 286MYTO POD DDUMBIEROM: Cylinder R=13,0km

2.Point 127HULICKA KYCERA: Cylinder R=10,0km

3.Point 099GIEWONT: Cylinder R=20,0km

Finish 001LZMA: Cylinder R=3,0km

RWY IN USE: 18, FREQ FOR TAKE OFF, FOR START; FINISH AND LANDING: 120,040 MHz

GRID CLOSED: 10:45 LT; FIRST LAUNCH: 11:00 LT; RELEASE HEIGHT:700 m QFE

START LINE LAST+20min

FINISH LINE CLOSE: AT SUNSET - SUNSET TIME 20:53 LT

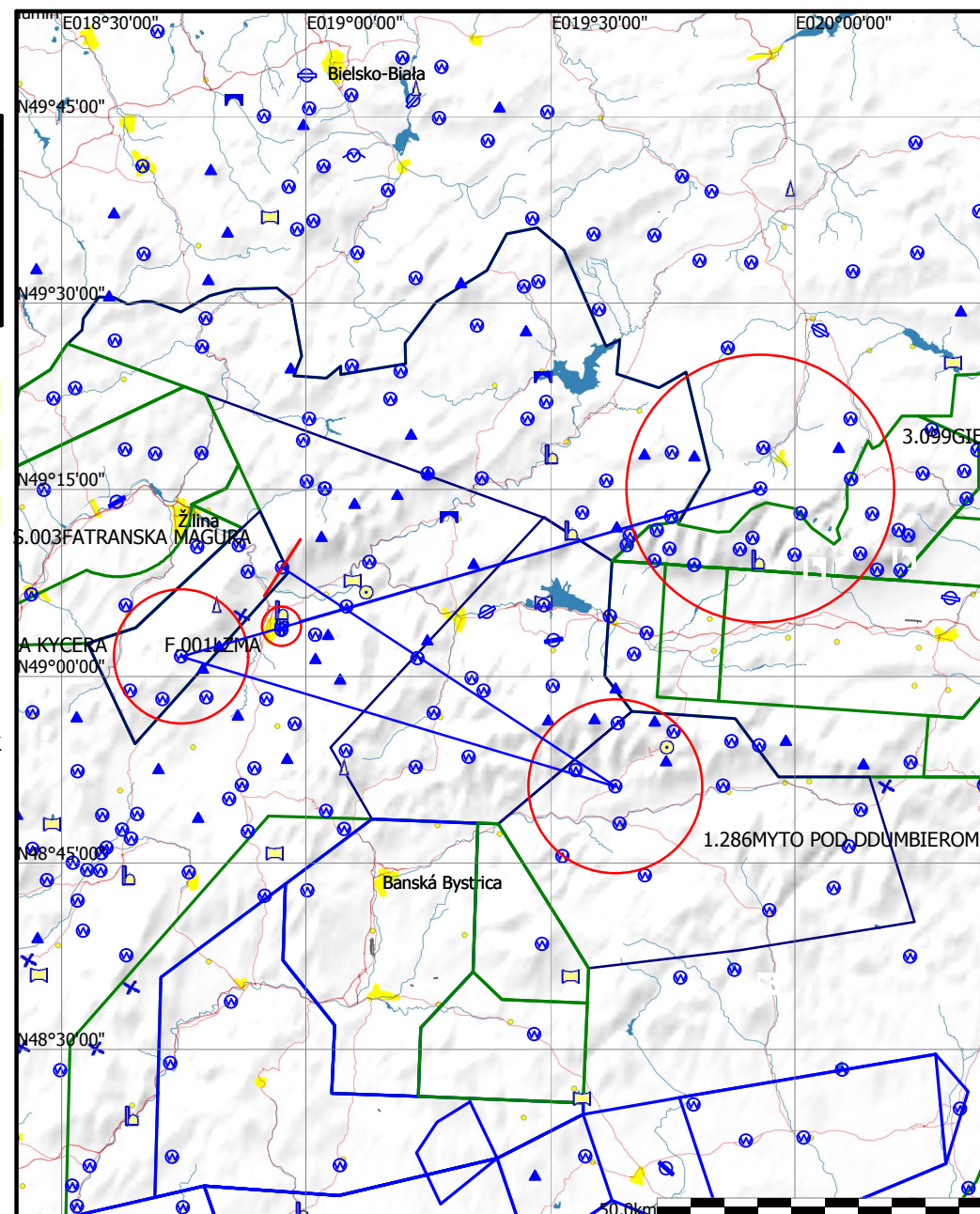
QNH: 1022 hPa; MAX.ALTITUDE:8000 ft (2438 m MSL) except Beskydy, Liptov, Chopok 9500 ft (2 895 m MSL) and under TMA 4 Poprad FL 100, Poland FL095, CZECH FL095, Hungary 9500 m AMSL

PERMANENTLY PROHIBITED AREAS: LZP1 MOCHOVCE, LZP29 Jaslovské Bohunice, LZP23 Sala, LKP13 Vrbetice, TMA 1, 2, 3, 4 Sliac, CTR Sliac, LZR225A, LZR225, CTR Tatry, TMA 1,2,3,4 Poprad, TMA 1, 2, 4 Bratislava, PER TIZ

Warning: DROP ZONE LZDB

PROHIBITED AREA FOR TODAY: TMA 1,2 Zilina, ZILINA TMA3 except Martinky, LZR24, LZR60A, LZR60B, LZR60C, LZR131B, LZR222, LZTRA03, LZTRA06A, LZTRA06B, LZTRA06C

PHOHE NUMBERS (IN CASE OF OUTLANDING): +421 911 397 305 Upload the IGC files: surzol@dunaweb.hu



Task Information

Klubová day11

Type: Assigned area task with 3 areas

Klubová day11

Task time: 03:00:00

Task distance: 204,1km/373,9km (288,9km)

Style	Points	Latitude	Longitude	Dis.	Crs.
Start	003FATRANSKA MAGURA	N49°08'45"	E018°57'04"		
1.Point	286MYTO POD DDUMBIEROM	N48°51'09"	E019°37'58"	59,6km	123°
2.Point	127HULICKA KYCERA	N49°01'33"	E018°44'40"	67,9km	287°
3.Point	099GIEWONT	N49°15'05"	E019°55'47"	90,1km	73°
Finish	001LZMA	N49°04'00"	E018°57'00"	71,4km	254°

Observation zone description:

Start 003FATRANSKA MAGURA: To Next Point, Line 10,0km

1.Point 286MYTO POD DDUMBIEROM: Cylinder R=13,0km

2.Point 127HULICKA KYCERA: Cylinder R=10,0km

3.Point 099GIEWONT: Cylinder R=20,0km

Finish 001LZMA: Cylinder R=3,0km

RWY IN USE: 18, FREQ FOR TAKE OFF, FOR START; FINISH AND LANDING: 120,040 MHz

GRID CLOSED: 10:45 LT; FIRST LAUNCH: 11:00 LT; RELEASE HEIGHT:700 m QFE

START LINE LAST+20min

FINISH LINE CLOSE: AT SUNSET - SUNSET TIME 20:53 LT

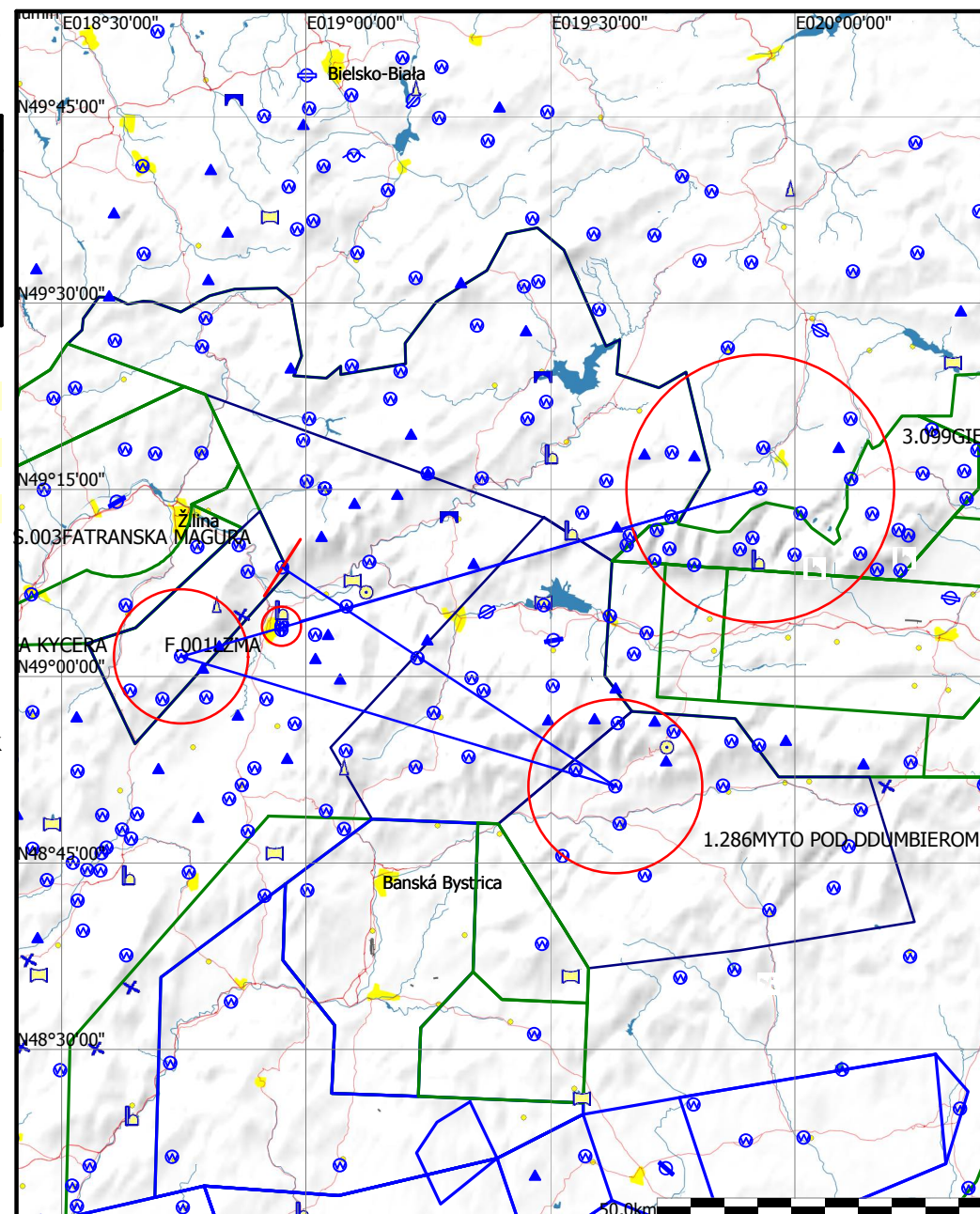
QNH: 1022 hPa; MAX.ALTITUDE:8000 ft (2438 m MSL) except Beskydy, Liptov, Chopok 9500 ft (2 895 m MSL) and under TMA 4 Poprad FL 100, Poland FL095, CZECH FL095, Hungary 9500 m AMSL

PERMANENTLY PROHIBITED AREAS: LZP1 MOCHOVCE, LZP29 Jaslovské Bohunice, LZP23 Sala, LKP13 Vrbetice, TMA 1, 2, 3, 4 Sliac, CTR Sliac, LZR225A, LZR225, CTR Tatry, TMA 1,2,3,4 Poprad, TMA 1, 2, 4 Bratislava, PER TIZ

Warning: DROP ZONE LZDB

PROHIBITED AREA FOR TODAY: TMA 1,2 Zilina, ZILINA TMA3 except Martinky, LZR24, LZR60A, LZR60B, LZR60C, LZR131B, LZR222, LZTRA03, LZTRA06A, LZTRA06B, LZTRA06C

PHOHE NUMBERS (IN CASE OF OUTLANDING): +421 911 397 305 Upload the IGC files: surzol@dunaweb.hu



Task Information

Klubová day11

Type: Assigned area task with 3 areas

Klubová day11

Task time: 03:00:00

Task distance: 204,1km/373,9km (288,9km)

Style	Points	Latitude	Longitude	Dis.	Crs.
Start	003FATRANSKA MAGURA	N49°08'45"	E018°57'04"		
1.Point	286MYTO POD DDUMBIEROM	N48°51'09"	E019°37'58"	59,6km	123°
2.Point	127HULICKA KYCERA	N49°01'33"	E018°44'40"	67,9km	287°
3.Point	099GIEWONT	N49°15'05"	E019°55'47"	90,1km	73°
Finish	001LZMA	N49°04'00"	E018°57'00"	71,4km	254°

Observation zone description:

Start 003FATRANSKA MAGURA: To Next Point, Line 10,0km

1.Point 286MYTO POD DDUMBIEROM: Cylinder R=13,0km

2.Point 127HULICKA KYCERA: Cylinder R=10,0km

3.Point 099GIEWONT: Cylinder R=20,0km

Finish 001LZMA: Cylinder R=3,0km

RWY IN USE: 18, FREQ FOR TAKE OFF, FOR START; FINISH AND LANDING: 120,040 MHz

GRID CLOSED: 10:45 LT; FIRST LAUNCH: 11:00 LT; RELEASE HEIGHT:700 m QFE

START LINE LAST+20min

FINISH LINE CLOSE: AT SUNSET - SUNSET TIME 20:53 LT

QNH: 1022 hPa; MAX.ALTITUDE:8000 ft (2438 m MSL) except Beskydy, Liptov, Chopok 9500 ft (2 895 m MSL) and under TMA 4 Poprad FL 100, Poland FL095, CZECH FL095, Hungary 9500 m AMSL

PERMANENTLY PROHIBITED AREAS: LZP1 MOCHOVCE, LZP29 Jaslovské Bohunice, LZP23 Sala, LKP13 Vrbetice, TMA 1, 2, 3, 4 Sliac, CTR Sliac, LZR225A, LZR225, CTR Tatry, TMA 1,2,3,4 Poprad, TMA 1, 2, 4 Bratislava, PER TIZ

Warning: DROP ZONE LZDB

PROHIBITED AREA FOR TODAY: TMA 1,2 Zilina, ZILINA TMA3 except Martinky, LZR24, LZR60A, LZR60B, LZR60C, LZR131B, LZR222, LZTRA03, LZTRA06A, LZTRA06B, LZTRA06C

PHOHE NUMBERS (IN CASE OF OUTLANDING): +421 911 397 305 Upload the IGC files: surzol@dunaweb.hu

