

**Type: Polygon with 4 points****Klubová day 10****Task distance: 335,5km**

Style	Points	Latitude	Longitude	Dis.	Crs.
Start	001LZMA	N49°04'00"	E018°57'00"		
1.Point	087DUMBIER	N48°56'13"	E019°38'17"	52,4km	106°
2.Point	405SVINNA	N48°47'19"	E018°08'12"	111,4km	262°
3.Point	002DUBNA SKALA	N49°08'24"	E018°52'54"	67,1km	54°
4.Point	130HUTY OSTRA	N49°12'01"	E019°38'10"	55,4km	83°
Finish	001LZMA	N49°04'00"	E018°57'00"	49,2km	254°

## Observation zone description:

Start 001LZMA: To Next Point, Line 10,0km

1.Point 087DUMBIER: Cylinder R=500m

2.Point 405SVINNA: Cylinder R=500m

3.Point 002DUBNA SKALA: Cylinder R=500m

4.Point 130HUTY OSTRA: Cylinder R=500m

Finish 001LZMA: Cylinder R=3,0km

RWY IN USE: 36, FREQ FOR TAKE OFF, FOR START; FINISH AND LANDING: 120,040 MHz

GRID CLOSED: 10:45 LT; FIRST LAUNCH: 11:00 LT; RELEASE HEIGHT:700 m QFE

START LINE LAST+20min

FINISH LINE CLOSE: AT SUNSET - SUNSET TIME 20:53 LT

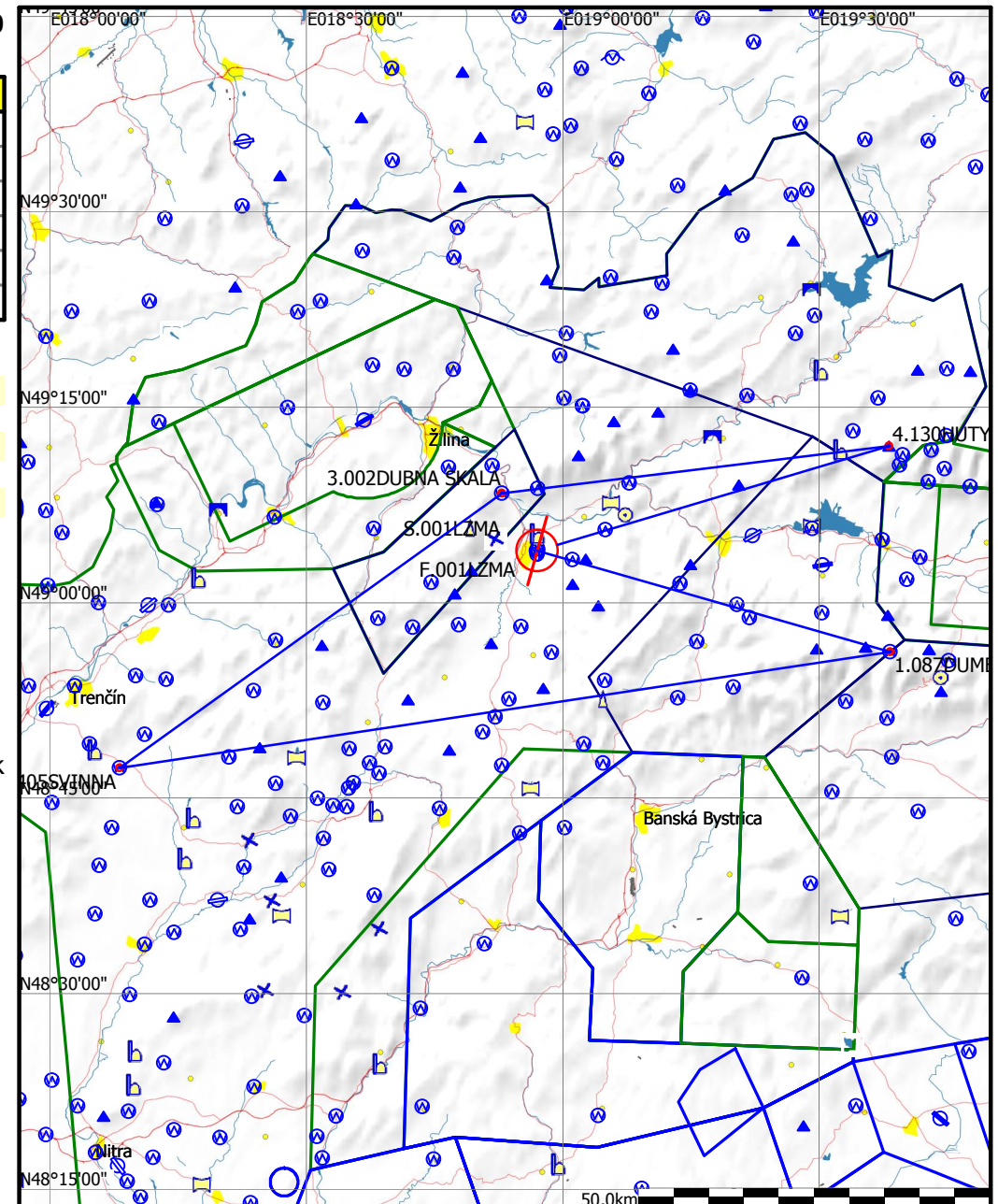
QNH: 1024 hPa; MAX.ALTITUDE:8000 ft (2438 m MSL) except Beskydy, Liptov, Chopok 9500 ft (2 895 m MSL) and under TMA 4 Poprad FL 100, Poland FL095, CZECH FL095, Hungary 9500 m AMSL

PERMANENTLY PROHIBITED AREAS: LZP1 MOCHOVCE, LZP29 Jaslovské Bohunice, LZP23 Sala, LKP13 Vrbetice, TMA 1, 2, 3, 4 Sliac, CTR Sliac, LZR225A, LZR225, CTR Tatry, TMA 1,2,3,4 Poprad, TMA 1, 2, 4 Bratislava, PER TIZ

Warning: DROP ZONE LZDB

PROHIBITED AREA FOR TODAY: TMA 1,2 Zilina, ZILINA TMA3 except Martinky, LZR24, LZR60A, LZR60B,LZR60C, LZR131A, LZR131B , LZTRA03, LZTRA06A, LZTRA06B, LZTRA06C

PHOHE NUMBERS (IN CASE OF OUTLANDING): +421 911 397 305 Upload the IGC files: surzol@dunaweb.hu



**Type: Polygon with 4 points****Klubová day 10****Task distance: 335,5km**

Style	Points	Latitude	Longitude	Dis.	Crs.
Start	001LZMA	N49°04'00"	E018°57'00"		
1.Point	087DUMBIER	N48°56'13"	E019°38'17"	52,4km	106°
2.Point	405SVINNA	N48°47'19"	E018°08'12"	111,4km	262°
3.Point	002DUBNA SKALA	N49°08'24"	E018°52'54"	67,1km	54°
4.Point	130HUTY OSTRA	N49°12'01"	E019°38'10"	55,4km	83°
Finish	001LZMA	N49°04'00"	E018°57'00"	49,2km	254°

## Observation zone description:

Start 001LZMA: To Next Point, Line 10,0km

1.Point 087DUMBIER: Cylinder R=500m

2.Point 405SVINNA: Cylinder R=500m

3.Point 002DUBNA SKALA: Cylinder R=500m

4.Point 130HUTY OSTRA: Cylinder R=500m

Finish 001LZMA: Cylinder R=3,0km

RWY IN USE: 36, FREQ FOR TAKE OFF, FOR START; FINISH AND LANDING: 120,040 MHz

GRID CLOSED: 10:45 LT; FIRST LAUNCH: 11:00 LT; RELEASE HEIGHT:700 m QFE

START LINE LAST+20min

FINISH LINE CLOSE: AT SUNSET - SUNSET TIME 20:53 LT

QNH: 1024 hPa; MAX.ALTITUDE:8000 ft (2438 m MSL) except Beskydy, Liptov, Chopok 9500 ft (2 895 m MSL) and under TMA 4 Poprad FL 100, Poland FL095, CZECH FL095, Hungary 9500 m AMSL

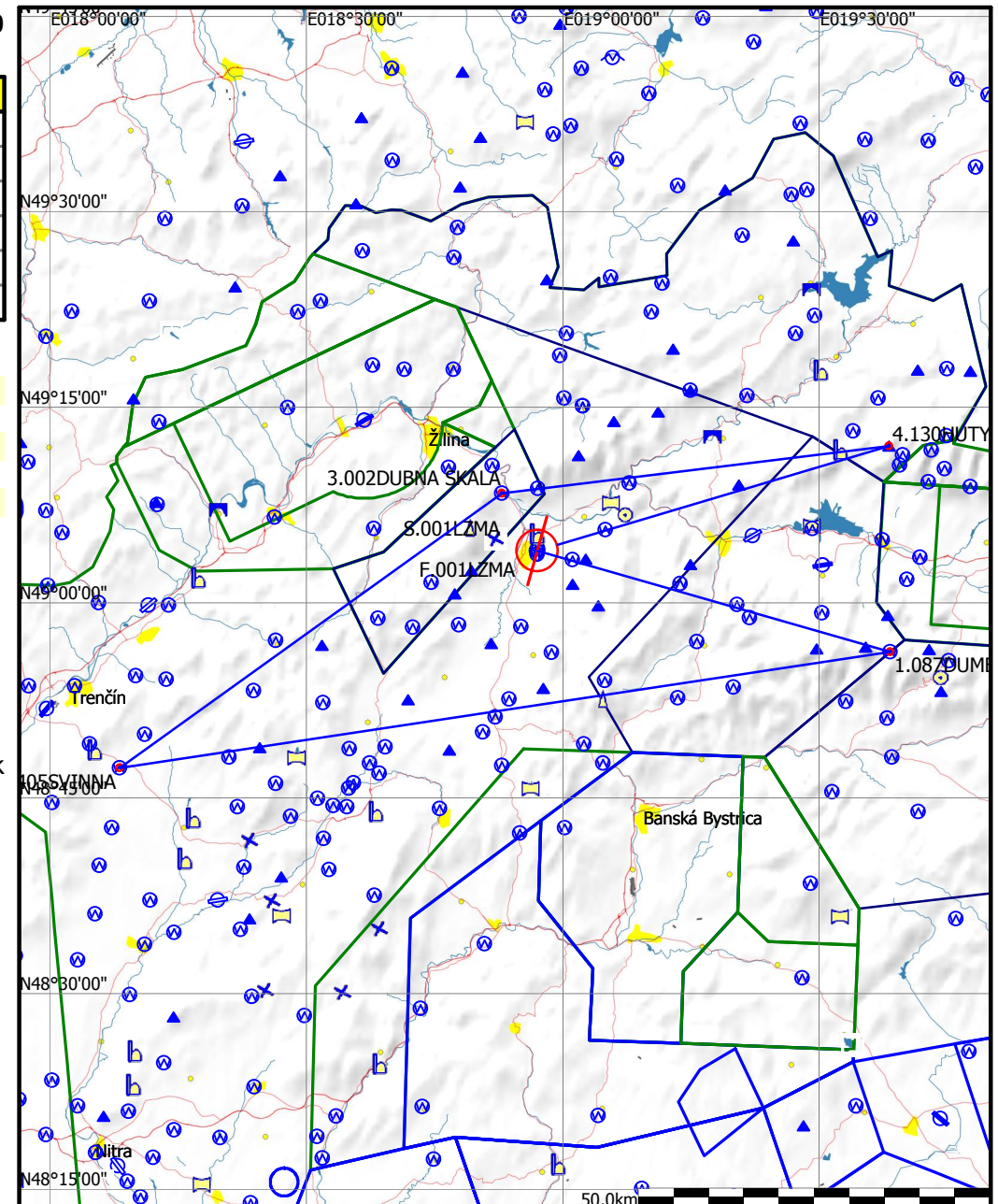
PERMANENTLY PROHIBITED AREAS: LZP1 MOCHOVCE, LZP29 Jaslovské Bohunice, LZP23 Sala, LKP13 Vrbetice, TMA 1, 2, 3, 4 Sliac, CTR Sliac, LZR225A, LZR225, CTR Tatry, TMA 1,2,3,4 Poprad, TMA 1, 2, 4 Bratislava, PER TIZ

Warning: DROP ZONE LZDB

PROHIBITED AREA FOR TODAY: TMA 1,2 Zilina, ZILINA TMA3 except Martinky, LZR24, LZR60A, LZR60B,LZR60C, LZR131A, LZR131B , LZTRA03, LZTRA06A, LZTRA06B, LZTRA06C

PHOHE NUMBERS (IN CASE OF OUTLANDING): +421 911 397 305 Upload the IGC files: surzol@dunaweb.hu

25.06.2019



PMSR 2019 - Martin-Tomčány

**Type: Polygon with 4 points****Klubová day 10****Task distance: 335,5km**

Style	Points	Latitude	Longitude	Dis.	Crs.
Start	001LZMA	N49°04'00"	E018°57'00"		
1.Point	087DUMBIER	N48°56'13"	E019°38'17"	52,4km	106°
2.Point	405SVINNA	N48°47'19"	E018°08'12"	111,4km	262°
3.Point	002DUBNA SKALA	N49°08'24"	E018°52'54"	67,1km	54°
4.Point	130HUTY OSTRA	N49°12'01"	E019°38'10"	55,4km	83°
Finish	001LZMA	N49°04'00"	E018°57'00"	49,2km	254°

Observation zone description:

Start 001LZMA: To Next Point, Line 10,0km

1.Point 087DUMBIER: Cylinder R=500m

2.Point 405SVINNA: Cylinder R=500m

3.Point 002DUBNA SKALA: Cylinder R=500m

4.Point 130HUTY OSTRA: Cylinder R=500m

Finish 001LZMA: Cylinder R=3,0km

RWY IN USE: 36, FREQ FOR TAKE OFF, FOR START; FINISH AND LANDING: 120,040 MHz

GRID CLOSED: 10:45 LT; FIRST LAUNCH: 11:00 LT; RELEASE HEIGHT:700 m QFE

START LINE LAST+20min

FINISH LINE CLOSE: AT SUNSET - SUNSET TIME 20:53 LT

QNH: 1024 hPa; MAX.ALTITUDE:8000 ft (2438 m MSL) except Beskydy, Liptov, Chopok 9500 ft (2 895 m MSL) and under TMA 4 Poprad FL 100, Poland FL095, CZECH FL095, Hungary 9500 m AMSL

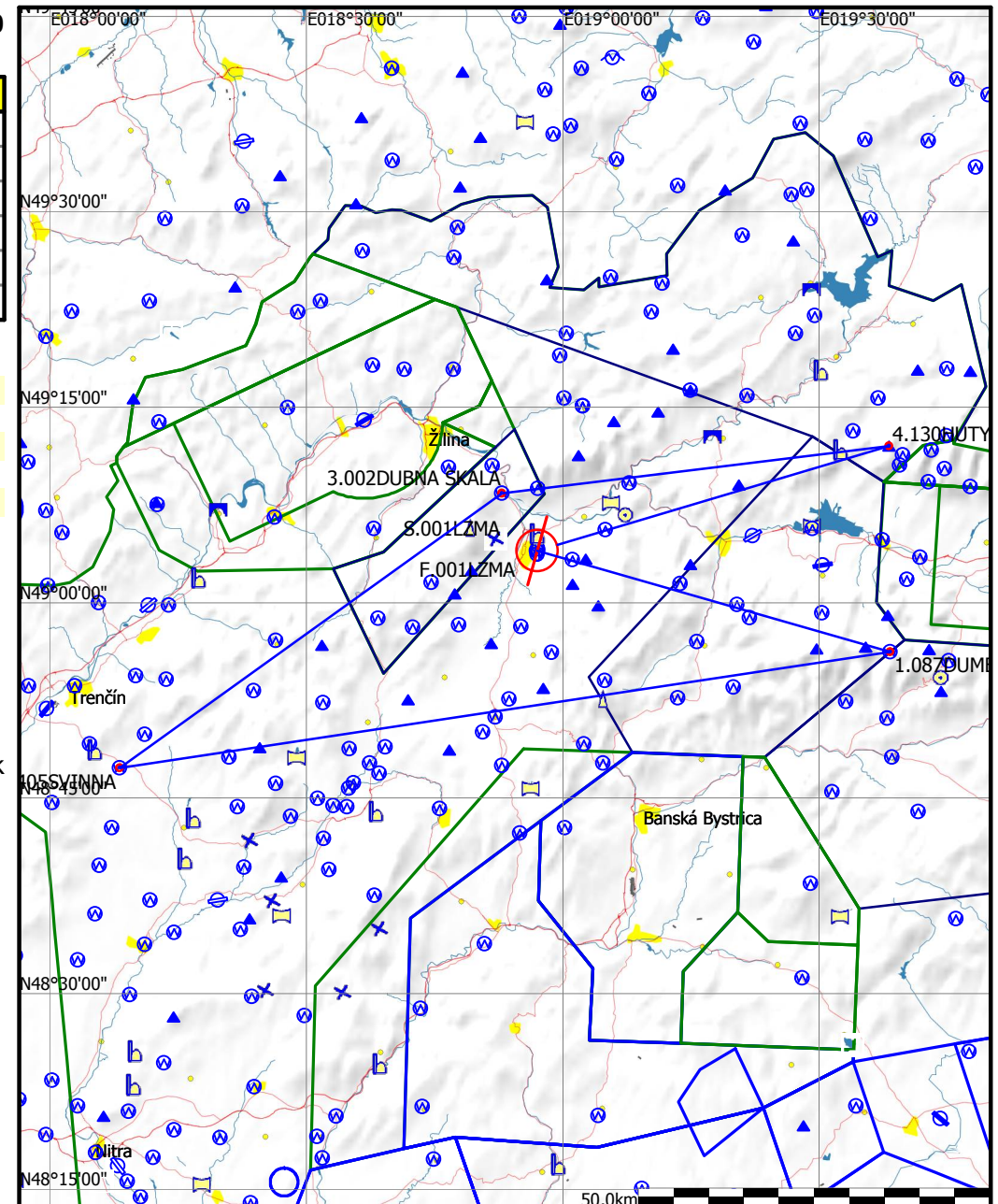
PERMANENTLY PROHIBITED AREAS: LZP1 MOCHOVCE, LZP29 Jaslovské Bohunice, LZP23 Sala, LKP13 Vrbetice, TMA 1, 2, 3, 4 Sliac, CTR Sliac, LZR225A, LZR225, CTR Tatry, TMA 1,2,3,4 Poprad, TMA 1, 2, 4 Bratislava, PER TIZ

Warning: DROP ZONE LZDB

PROHIBITED AREA FOR TODAY: TMA 1,2 Zilina, ZILINA TMA3 except Martinky, LZR24, LZR60A, LZR60B,LZR60C, LZR131A, LZR131B , LZTRA03, LZTRA06A, LZTRA06B, LZTRA06C

PHOHE NUMBERS (IN CASE OF OUTLANDING): +421 911 397 305 Upload the IGC files: surzol@dunaweb.hu

25.06.2019



PMSR 2019 - Martin-Tomčány

**Type: Polygon with 4 points****Klubová day 10****Task distance: 335,5km**

Style	Points	Latitude	Longitude	Dis.	Crs.
Start	001LZMA	N49°04'00"	E018°57'00"		
1.Point	087DUMBIER	N48°56'13"	E019°38'17"	52,4km	106°
2.Point	405SVINNA	N48°47'19"	E018°08'12"	111,4km	262°
3.Point	002DUBNA SKALA	N49°08'24"	E018°52'54"	67,1km	54°
4.Point	130HUTY OSTRA	N49°12'01"	E019°38'10"	55,4km	83°
Finish	001LZMA	N49°04'00"	E018°57'00"	49,2km	254°

Observation zone description:

Start 001LZMA: To Next Point, Line 10,0km

1.Point 087DUMBIER: Cylinder R=500m

2.Point 405SVINNA: Cylinder R=500m

3.Point 002DUBNA SKALA: Cylinder R=500m

4.Point 130HUTY OSTRA: Cylinder R=500m

Finish 001LZMA: Cylinder R=3,0km

RWY IN USE: 36, FREQ FOR TAKE OFF, FOR START; FINISH AND LANDING: 120,040 MHz

GRID CLOSED: 10:45 LT; FIRST LAUNCH: 11:00 LT; RELEASE HEIGHT:700 m QFE

START LINE LAST+20min

FINISH LINE CLOSE: AT SUNSET - SUNSET TIME 20:53 LT

QNH: 1024 hPa; MAX.ALTITUDE:8000 ft (2438 m MSL) except Beskydy, Liptov, Chopok 9500 ft (2 895 m MSL) and under TMA 4 Poprad FL 100, Poland FL095, CZECH FL095, Hungary 9500 m AMSL

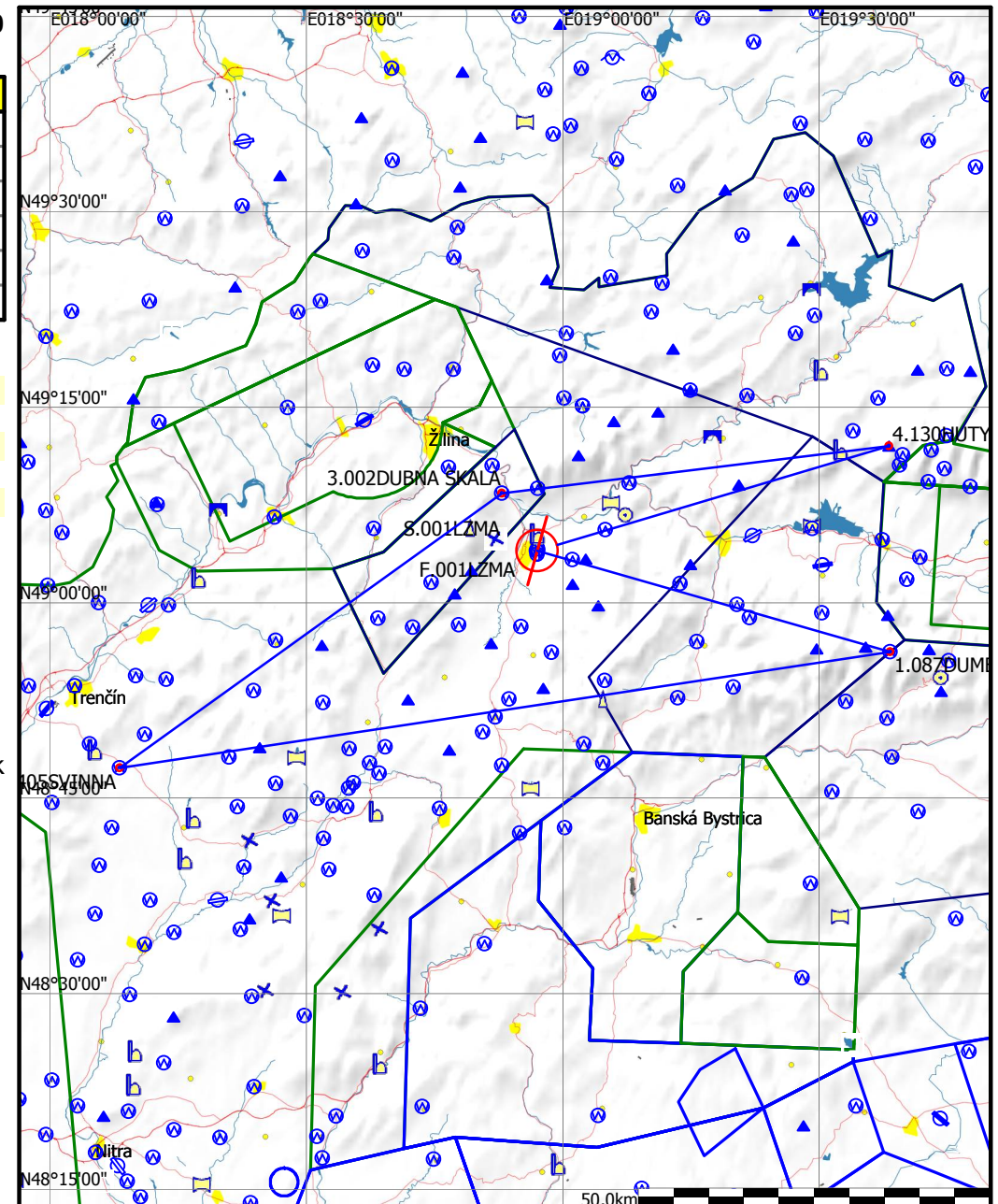
PERMANENTLY PROHIBITED AREAS: LZP1 MOCHOVCE, LZP29 Jaslovské Bohunice, LZP23 Sala, LKP13 Vrbetice, TMA 1, 2, 3, 4 Sliac, CTR Sliac, LZR225A, LZR225, CTR Tatry, TMA 1,2,3,4 Poprad, TMA 1, 2, 4 Bratislava, PER TIZ

Warning: DROP ZONE LZDB

PROHIBITED AREA FOR TODAY: TMA 1,2 Zilina, ZILINA TMA3 except Martinky, LZR24, LZR60A, LZR60B,LZR60C, LZR131A, LZR131B , LZTRA03, LZTRA06A, LZTRA06B, LZTRA06C

PHOHE NUMBERS (IN CASE OF OUTLANDING): +421 911 397 305 Upload the IGC files: surzol@dunaweb.hu

25.06.2019



PMSR 2019 - Martin-Tomčány

**Type: Polygon with 4 points****Klubová day 10****Task distance: 335,5km**

Style	Points	Latitude	Longitude	Dis.	Crs.
Start	001LZMA	N49°04'00"	E018°57'00"		
1.Point	087DUMBIER	N48°56'13"	E019°38'17"	52,4km	106°
2.Point	405SVINNA	N48°47'19"	E018°08'12"	111,4km	262°
3.Point	002DUBNA SKALA	N49°08'24"	E018°52'54"	67,1km	54°
4.Point	130HUTY OSTRA	N49°12'01"	E019°38'10"	55,4km	83°
Finish	001LZMA	N49°04'00"	E018°57'00"	49,2km	254°

## Observation zone description:

Start 001LZMA: To Next Point, Line 10,0km

1.Point 087DUMBIER: Cylinder R=500m

2.Point 405SVINNA: Cylinder R=500m

3.Point 002DUBNA SKALA: Cylinder R=500m

4.Point 130HUTY OSTRA: Cylinder R=500m

Finish 001LZMA: Cylinder R=3,0km

RWY IN USE: 36, FREQ FOR TAKE OFF, FOR START; FINISH AND LANDING: 120,040 MHz

GRID CLOSED: 10:45 LT; FIRST LAUNCH: 11:00 LT; RELEASE HEIGHT:700 m QFE

START LINE LAST+20min

FINISH LINE CLOSE: AT SUNSET - SUNSET TIME 20:53 LT

QNH: 1024 hPa; MAX.ALTITUDE:8000 ft (2438 m MSL) except Beskydy, Liptov, Chopok 9500 ft (2 895 m MSL) and under TMA 4 Poprad FL 100, Poland FL095, CZECH FL095, Hungary 9500 m AMSL

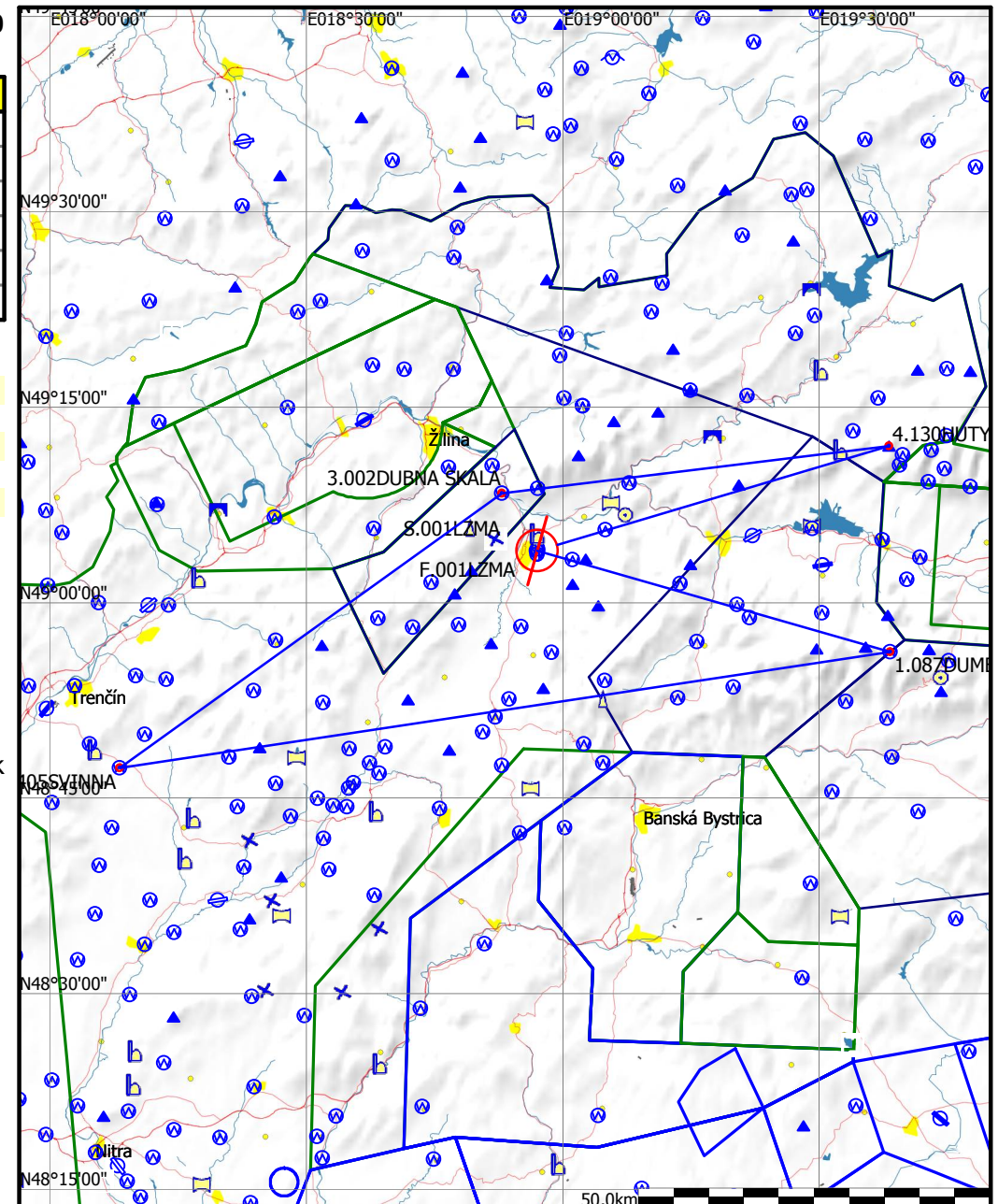
PERMANENTLY PROHIBITED AREAS: LZP1 MOCHOVCE, LZP29 Jaslovské Bohunice, LZP23 Sala, LKP13 Vrbetice, TMA 1, 2, 3, 4 Sliac, CTR Sliac, LZR225A, LZR225, CTR Tatry, TMA 1,2,3,4 Poprad, TMA 1, 2, 4 Bratislava, PER TIZ

Warning: DROP ZONE LZDB

PROHIBITED AREA FOR TODAY: TMA 1,2 Zilina, ZILINA TMA3 except Martinky, LZR24, LZR60A, LZR60B,LZR60C, LZR131A, LZR131B , LZTRA03, LZTRA06A, LZTRA06B, LZTRA06C

PHOHE NUMBERS (IN CASE OF OUTLANDING): +421 911 397 305 Upload the IGC files: surzol@dunaweb.hu

25.06.2019



PMSR 2019 - Martin-Tomčány

**Type: Polygon with 4 points****Klubová day 10****Task distance: 335,5km**

Style	Points	Latitude	Longitude	Dis.	Crs.
Start	001LZMA	N49°04'00"	E018°57'00"		
1.Point	087DUMBIER	N48°56'13"	E019°38'17"	52,4km	106°
2.Point	405SVINNA	N48°47'19"	E018°08'12"	111,4km	262°
3.Point	002DUBNA SKALA	N49°08'24"	E018°52'54"	67,1km	54°
4.Point	130HUTY OSTRA	N49°12'01"	E019°38'10"	55,4km	83°
Finish	001LZMA	N49°04'00"	E018°57'00"	49,2km	254°

## Observation zone description:

Start 001LZMA: To Next Point, Line 10,0km

1.Point 087DUMBIER: Cylinder R=500m

2.Point 405SVINNA: Cylinder R=500m

3.Point 002DUBNA SKALA: Cylinder R=500m

4.Point 130HUTY OSTRA: Cylinder R=500m

Finish 001LZMA: Cylinder R=3,0km

RWY IN USE: 36, FREQ FOR TAKE OFF, FOR START; FINISH AND LANDING: 120,040 MHz

GRID CLOSED: 10:45 LT; FIRST LAUNCH: 11:00 LT; RELEASE HEIGHT:700 m QFE

START LINE LAST+20min

FINISH LINE CLOSE: AT SUNSET - SUNSET TIME 20:53 LT

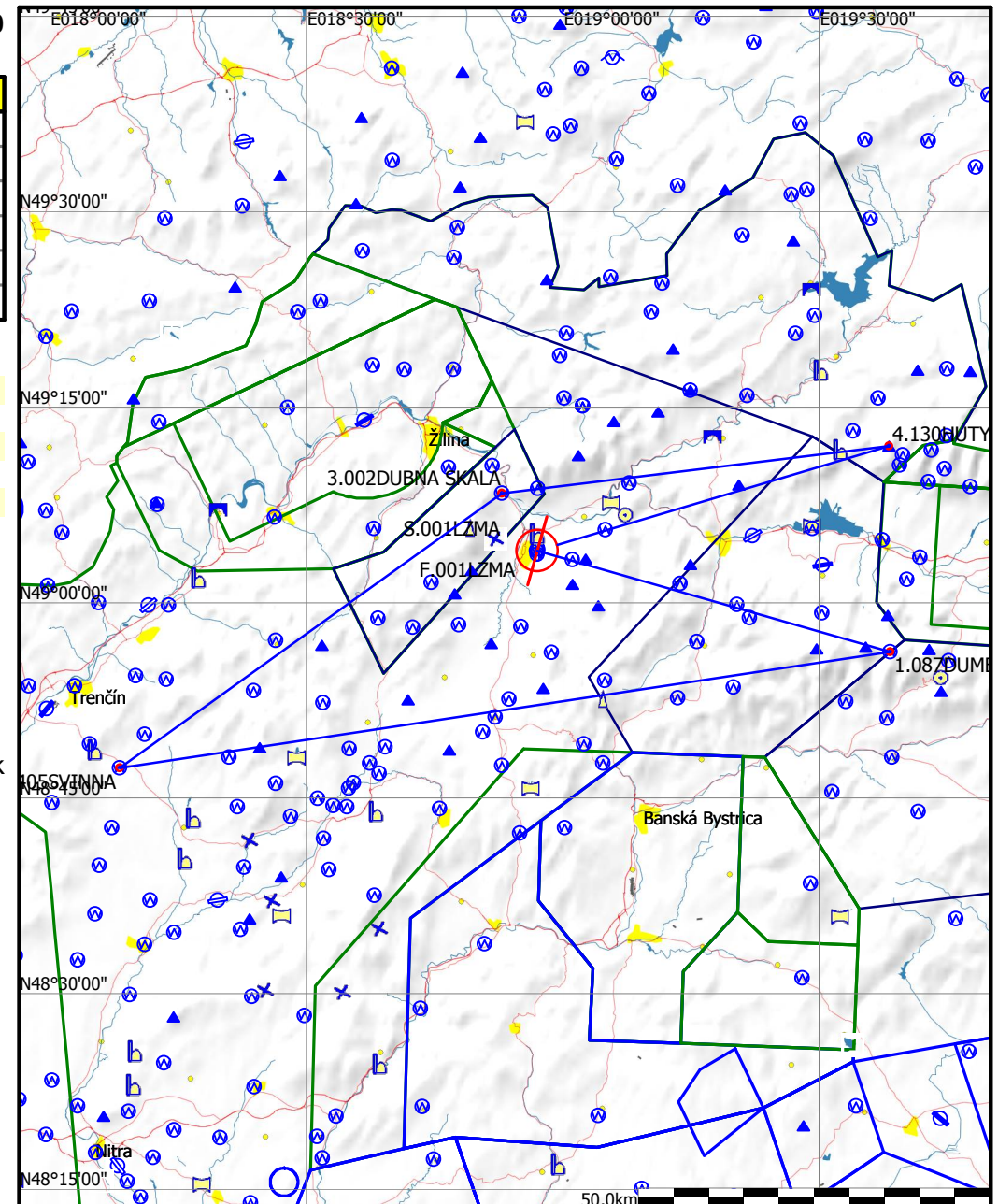
QNH: 1024 hPa; MAX.ALTITUDE:8000 ft (2438 m MSL) except Beskydy, Liptov, Chopok 9500 ft (2 895 m MSL) and under TMA 4 Poprad FL 100, Poland FL095, CZECH FL095, Hungary 9500 m AMSL

PERMANENTLY PROHIBITED AREAS: LZP1 MOCHOVCE, LZP29 Jaslovské Bohunice, LZP23 Sala, LKP13 Vrbetice, TMA 1, 2, 3, 4 Sliac, CTR Sliac, LZR225A, LZR225, CTR Tatry, TMA 1,2,3,4 Poprad, TMA 1, 2, 4 Bratislava, PER TIZ

Warning: DROP ZONE LZDB

PROHIBITED AREA FOR TODAY: TMA 1,2 Zilina, ZILINA TMA3 except Martinky, LZR24, LZR60A, LZR60B,LZR60C, LZR131A, LZR131B , LZTRA03, LZTRA06A, LZTRA06B, LZTRA06C

PHOHE NUMBERS (IN CASE OF OUTLANDING): +421 911 397 305 Upload the IGC files: surzol@dunaweb.hu



**Type: Polygon with 4 points****Klubová day 10****Task distance: 335,5km**

Style	Points	Latitude	Longitude	Dis.	Crs.
Start	001LZMA	N49°04'00"	E018°57'00"		
1.Point	087DUMBIER	N48°56'13"	E019°38'17"	52,4km	106°
2.Point	405SVINNA	N48°47'19"	E018°08'12"	111,4km	262°
3.Point	002DUBNA SKALA	N49°08'24"	E018°52'54"	67,1km	54°
4.Point	130HUTY OSTRA	N49°12'01"	E019°38'10"	55,4km	83°
Finish	001LZMA	N49°04'00"	E018°57'00"	49,2km	254°

## Observation zone description:

Start 001LZMA: To Next Point, Line 10,0km

1.Point 087DUMBIER: Cylinder R=500m

2.Point 405SVINNA: Cylinder R=500m

3.Point 002DUBNA SKALA: Cylinder R=500m

4.Point 130HUTY OSTRA: Cylinder R=500m

Finish 001LZMA: Cylinder R=3,0km

RWY IN USE: 36, FREQ FOR TAKE OFF, FOR START; FINISH AND LANDING: 120,040 MHz

GRID CLOSED: 10:45 LT; FIRST LAUNCH: 11:00 LT; RELEASE HEIGHT:700 m QFE

START LINE LAST+20min

FINISH LINE CLOSE: AT SUNSET - SUNSET TIME 20:53 LT

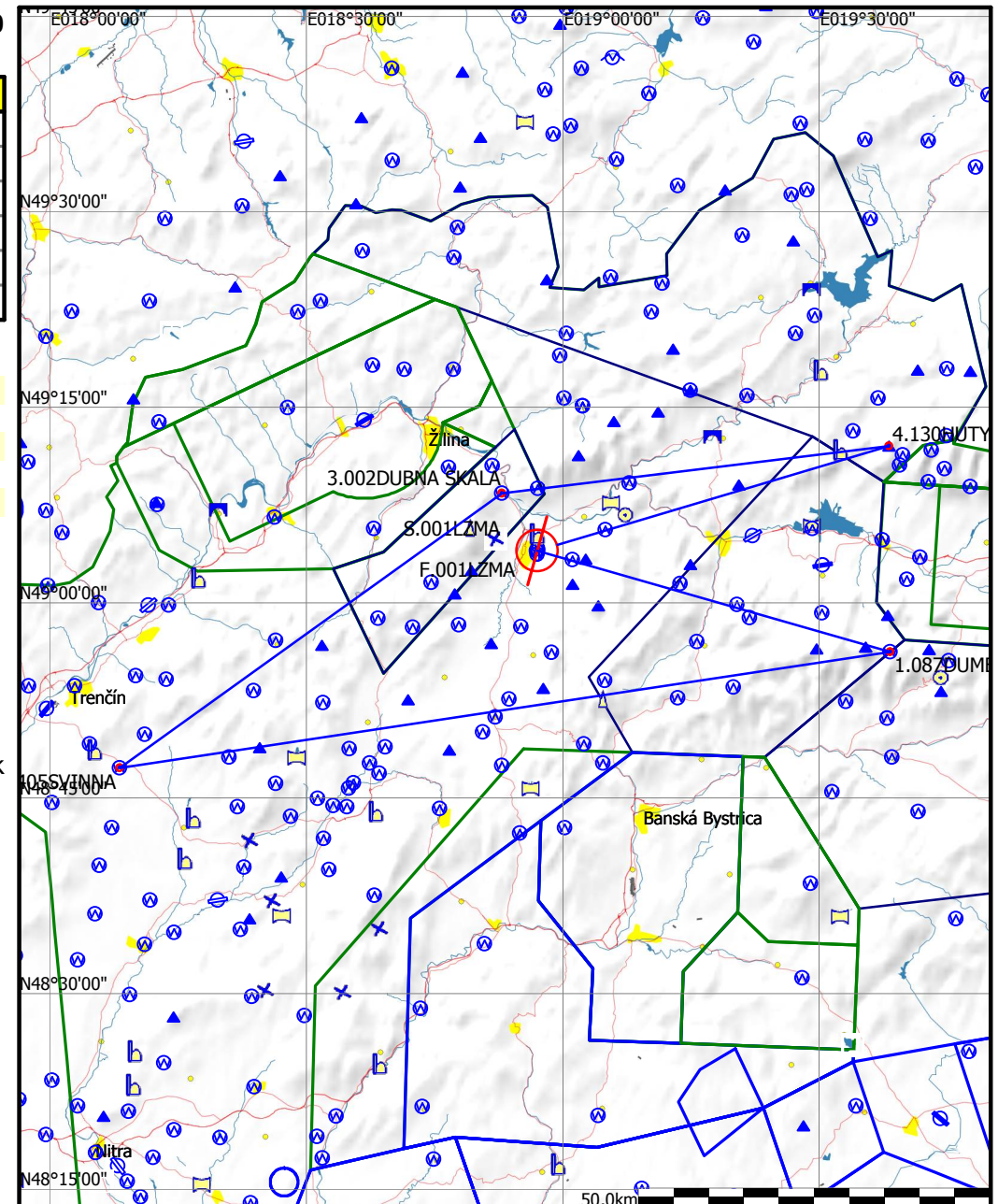
QNH: 1024 hPa; MAX.ALTITUDE:8000 ft (2438 m MSL) except Beskydy, Liptov, Chopok 9500 ft (2 895 m MSL) and under TMA 4 Poprad FL 100, Poland FL095, CZECH FL095, Hungary 9500 m AMSL

PERMANENTLY PROHIBITED AREAS: LZP1 MOCHOVCE, LZP29 Jaslovské Bohunice, LZP23 Sala, LKP13 Vrbetice, TMA 1, 2, 3, 4 Sliac, CTR Sliac, LZR225A, LZR225, CTR Tatry, TMA 1,2,3,4 Poprad, TMA 1, 2, 4 Bratislava, PER TIZ

Warning: DROP ZONE LZDB

PROHIBITED AREA FOR TODAY: TMA 1,2 Zilina, ZILINA TMA3 except Martinky, LZR24, LZR60A, LZR60B,LZR60C, LZR131A, LZR131B , LZTRA03, LZTRA06A, LZTRA06B, LZTRA06C

PHOHE NUMBERS (IN CASE OF OUTLANDING): +421 911 397 305 Upload the IGC files: surzol@dunaweb.hu



**Type: Polygon with 4 points****Klubová day 10****Task distance: 335,5km**

Style	Points	Latitude	Longitude	Dis.	Crs.
Start	001LZMA	N49°04'00"	E018°57'00"		
1.Point	087DUMBIER	N48°56'13"	E019°38'17"	52,4km	106°
2.Point	405SVINNA	N48°47'19"	E018°08'12"	111,4km	262°
3.Point	002DUBNA SKALA	N49°08'24"	E018°52'54"	67,1km	54°
4.Point	130HUTY OSTRA	N49°12'01"	E019°38'10"	55,4km	83°
Finish	001LZMA	N49°04'00"	E018°57'00"	49,2km	254°

## Observation zone description:

Start 001LZMA: To Next Point, Line 10,0km

1.Point 087DUMBIER: Cylinder R=500m

2.Point 405SVINNA: Cylinder R=500m

3.Point 002DUBNA SKALA: Cylinder R=500m

4.Point 130HUTY OSTRA: Cylinder R=500m

Finish 001LZMA: Cylinder R=3,0km

RWY IN USE: 36, FREQ FOR TAKE OFF, FOR START; FINISH AND LANDING: 120,040 MHz

GRID CLOSED: 10:45 LT; FIRST LAUNCH: 11:00 LT; RELEASE HEIGHT:700 m QFE

START LINE LAST+20min

FINISH LINE CLOSE: AT SUNSET - SUNSET TIME 20:53 LT

QNH: 1024 hPa; MAX.ALTITUDE:8000 ft (2438 m MSL) except Beskydy, Liptov, Chopok 9500 ft (2 895 m MSL) and under TMA 4 Poprad FL 100, Poland FL095, CZECH FL095, Hungary 9500 m AMSL

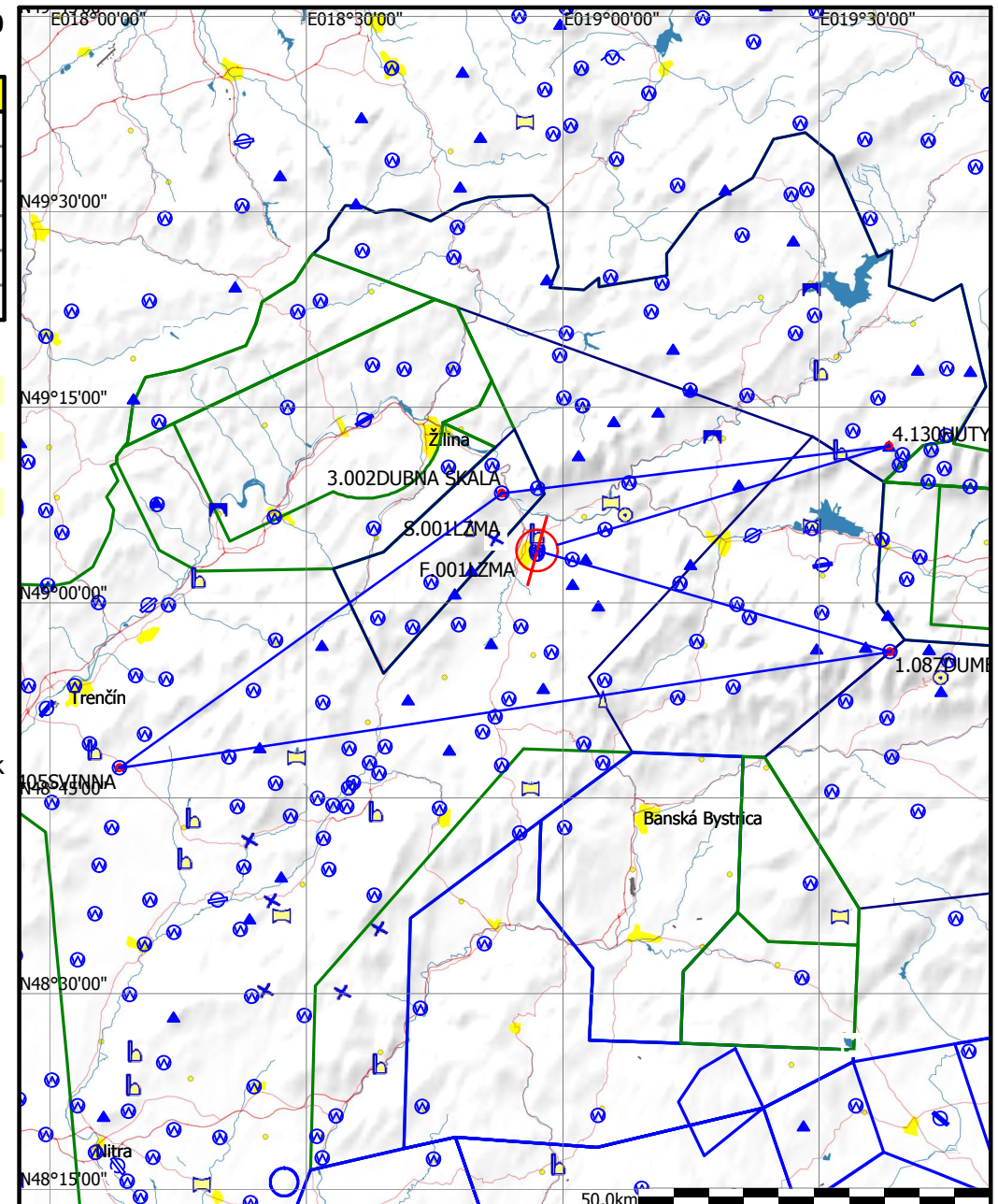
PERMANENTLY PROHIBITED AREAS: LZP1 MOCHOVCE, LZP29 Jaslovské Bohunice, LZP23 Sala, LKP13 Vrbetice, TMA 1, 2, 3, 4 Sliac, CTR Sliac, LZR225A, LZR225, CTR Tatry, TMA 1,2,3,4 Poprad, TMA 1, 2, 4 Bratislava, PER TIZ

Warning: DROP ZONE LZDB

PROHIBITED AREA FOR TODAY: TMA 1,2 Zilina, ZILINA TMA3 except Martinky, LZR24, LZR60A, LZR60B,LZR60C, LZR131A, LZR131B , LZTRA03, LZTRA06A, LZTRA06B, LZTRA06C

PHOHE NUMBERS (IN CASE OF OUTLANDING): +421 911 397 305 Upload the IGC files: surzol@dunaweb.hu

25.06.2019



PMSR 2019 - Martin-Tomčány



**Type: Polygon with 4 points****Klubová day 10****Task distance: 335,5km**

Style	Points	Latitude	Longitude	Dis.	Crs.
Start	001LZMA	N49°04'00"	E018°57'00"		
1.Point	087DUMBIER	N48°56'13"	E019°38'17"	52,4km	106°
2.Point	405SVINNA	N48°47'19"	E018°08'12"	111,4km	262°
3.Point	002DUBNA SKALA	N49°08'24"	E018°52'54"	67,1km	54°
4.Point	130HUTY OSTRA	N49°12'01"	E019°38'10"	55,4km	83°
Finish	001LZMA	N49°04'00"	E018°57'00"	49,2km	254°

Observation zone description:

Start 001LZMA: To Next Point, Line 10,0km

1.Point 087DUMBIER: Cylinder R=500m

2.Point 405SVINNA: Cylinder R=500m

3.Point 002DUBNA SKALA: Cylinder R=500m

4.Point 130HUTY OSTRA: Cylinder R=500m

Finish 001LZMA: Cylinder R=3,0km

RWY IN USE: 36, FREQ FOR TAKE OFF, FOR START; FINISH AND LANDING: 120,040 MHz

GRID CLOSED: 10:45 LT; FIRST LAUNCH: 11:00 LT; RELEASE HEIGHT:700 m QFE

START LINE LAST+20min

FINISH LINE CLOSE: AT SUNSET - SUNSET TIME 20:53 LT

QNH: 1024 hPa; MAX.ALTITUDE:8000 ft (2438 m MSL) except Beskydy, Liptov, Chopok 9500 ft (2 895 m MSL) and under TMA 4 Poprad FL 100, Poland FL095, CZECH FL095, Hungary 9500 m AMSL

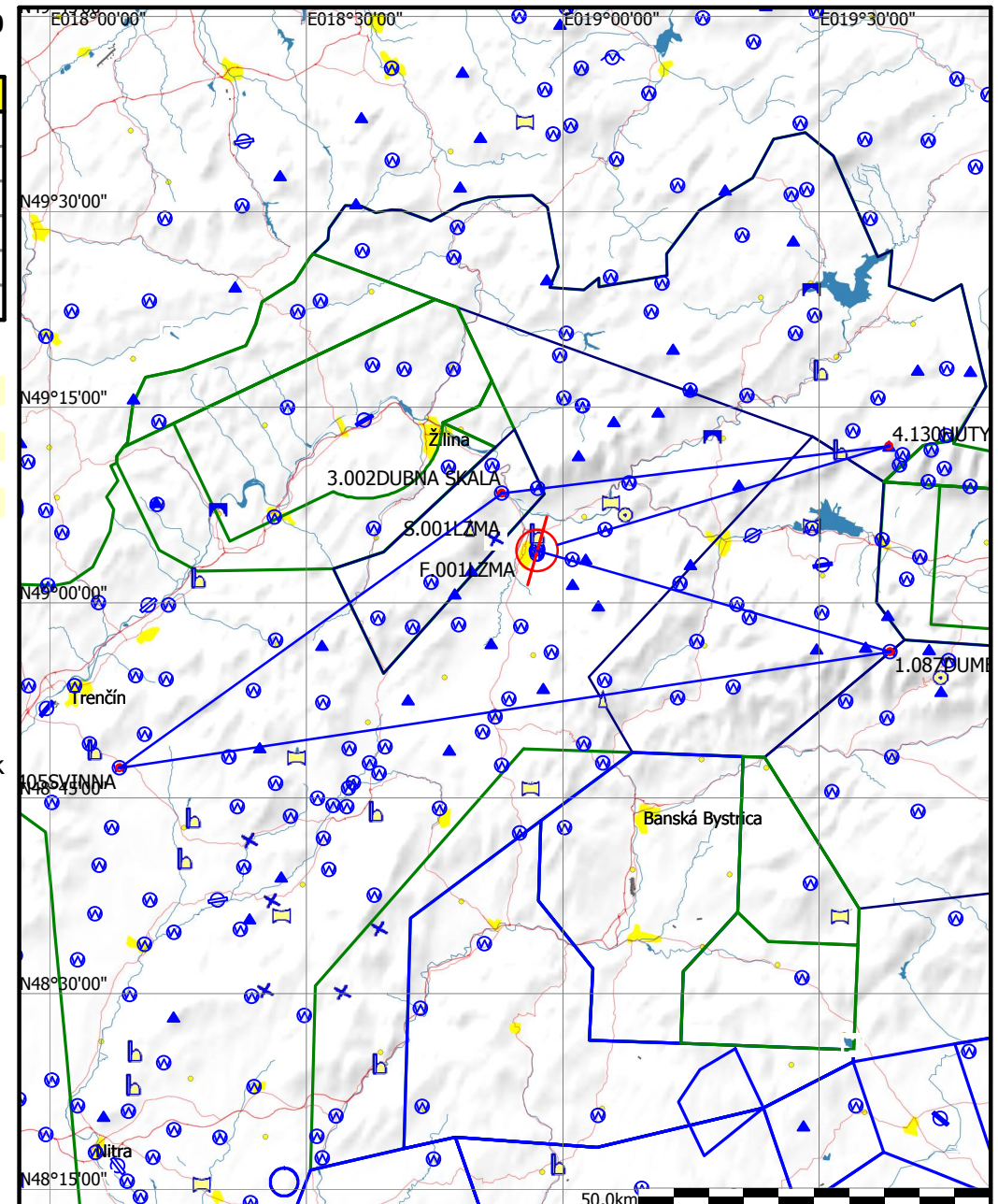
PERMANENTLY PROHIBITED AREAS: LZP1 MOCHOVCE, LZP29 Jaslovské Bohunice, LZP23 Sala, LKP13 Vrbetice, TMA 1, 2, 3, 4 Sliac, CTR Sliac, LZR225A, LZR225, CTR Tatry, TMA 1,2,3,4 Poprad, TMA 1, 2, 4 Bratislava, PER TIZ

Warning: DROP ZONE LZDB

PROHIBITED AREA FOR TODAY: TMA 1,2 Zilina, ZILINA TMA3 except Martinky, LZR24, LZR60A, LZR60B,LZR60C, LZR131A, LZR131B , LZTRA03, LZTRA06A, LZTRA06B, LZTRA06C

PHOHE NUMBERS (IN CASE OF OUTLANDING): +421 911 397 305 Upload the IGC files: surzol@dunaweb.hu

25.06.2019



PMSR 2019 - Martin-Tomčány

**Type: Polygon with 4 points****Klubová day 10****Task distance: 335,5km**

Style	Points	Latitude	Longitude	Dis.	Crs.
Start	001LZMA	N49°04'00"	E018°57'00"		
1.Point	087DUMBIER	N48°56'13"	E019°38'17"	52,4km	106°
2.Point	405SVINNA	N48°47'19"	E018°08'12"	111,4km	262°
3.Point	002DUBNA SKALA	N49°08'24"	E018°52'54"	67,1km	54°
4.Point	130HUTY OSTRA	N49°12'01"	E019°38'10"	55,4km	83°
Finish	001LZMA	N49°04'00"	E018°57'00"	49,2km	254°

## Observation zone description:

Start 001LZMA: To Next Point, Line 10,0km

1.Point 087DUMBIER: Cylinder R=500m

2.Point 405SVINNA: Cylinder R=500m

3.Point 002DUBNA SKALA: Cylinder R=500m

4.Point 130HUTY OSTRA: Cylinder R=500m

Finish 001LZMA: Cylinder R=3,0km

RWY IN USE: 36, FREQ FOR TAKE OFF, FOR START; FINISH AND LANDING: 120,040 MHz

GRID CLOSED: 10:45 LT; FIRST LAUNCH: 11:00 LT; RELEASE HEIGHT:700 m QFE

START LINE LAST+20min

FINISH LINE CLOSE: AT SUNSET - SUNSET TIME 20:53 LT

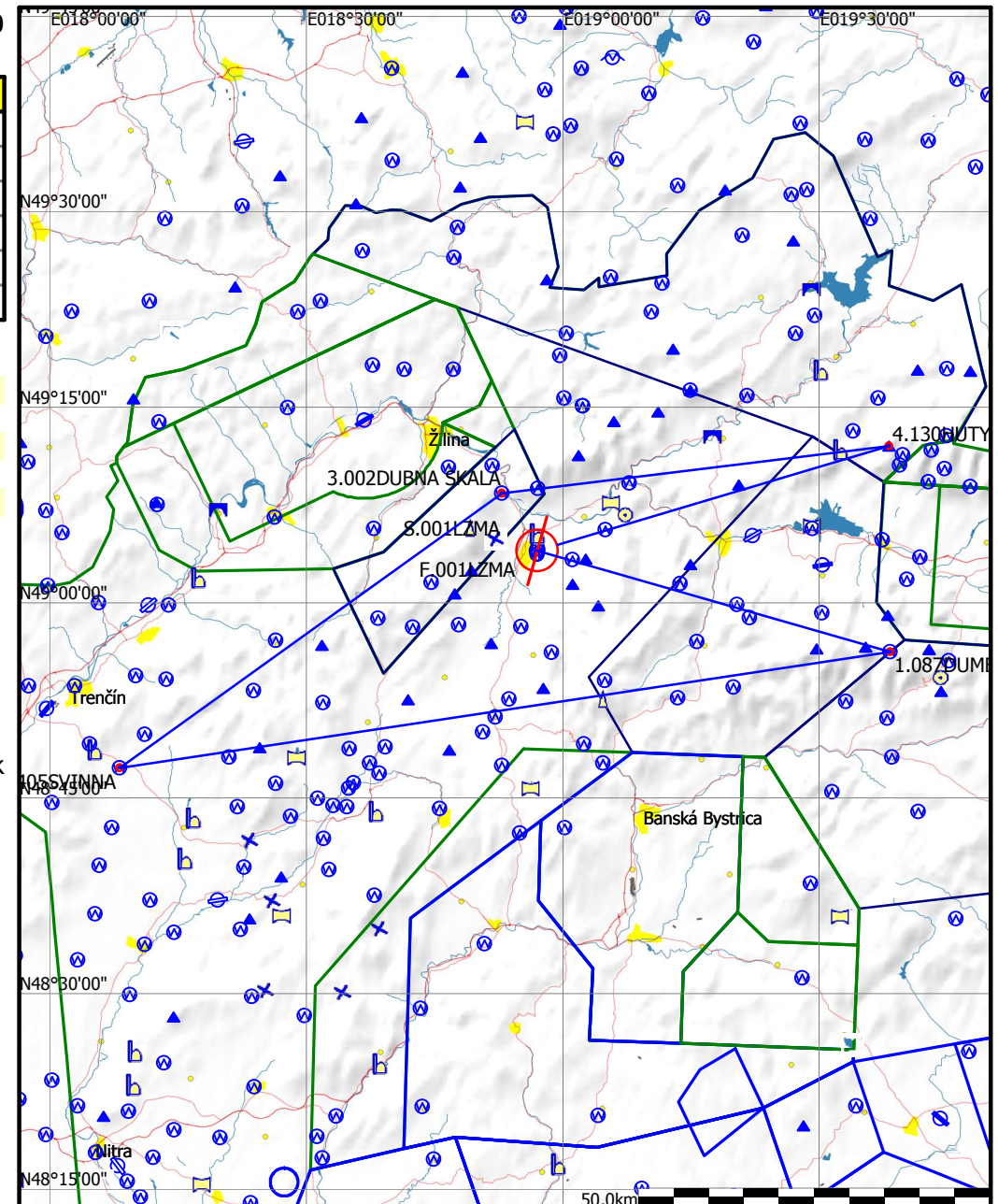
QNH: 1024 hPa; MAX.ALTITUDE:8000 ft (2438 m MSL) except Beskydy, Liptov, Chopok 9500 ft (2 895 m MSL) and under TMA 4 Poprad FL 100, Poland FL095, CZECH FL095, Hungary 9500 m AMSL

PERMANENTLY PROHIBITED AREAS: LZP1 MOCHOVCE, LZP29 Jaslovské Bohunice, LZP23 Sala, LKP13 Vrbetice, TMA 1, 2, 3, 4 Sliac, CTR Sliac, LZR225A, LZR225, CTR Tatry, TMA 1,2,3,4 Poprad, TMA 1, 2, 4 Bratislava, PER TIZ

Warning: DROP ZONE LZDB

PROHIBITED AREA FOR TODAY: TMA 1,2 Zilina, ZILINA TMA3 except Martinky, LZR24, LZR60A, LZR60B,LZR60C, LZR131A, LZR131B , LZTRA03, LZTRA06A, LZTRA06B, LZTRA06C

PHOHE NUMBERS (IN CASE OF OUTLANDING): +421 911 397 305 Upload the IGC files: surzol@dunaweb.hu



**Type: Polygon with 4 points****Klubová day 10****Task distance: 335,5km**

Style	Points	Latitude	Longitude	Dis.	Crs.
Start	001LZMA	N49°04'00"	E018°57'00"		
1.Point	087DUMBIER	N48°56'13"	E019°38'17"	52,4km	106°
2.Point	405SVINNA	N48°47'19"	E018°08'12"	111,4km	262°
3.Point	002DUBNA SKALA	N49°08'24"	E018°52'54"	67,1km	54°
4.Point	130HUTY OSTRA	N49°12'01"	E019°38'10"	55,4km	83°
Finish	001LZMA	N49°04'00"	E018°57'00"	49,2km	254°

## Observation zone description:

Start 001LZMA: To Next Point, Line 10,0km

1.Point 087DUMBIER: Cylinder R=500m

2.Point 405SVINNA: Cylinder R=500m

3.Point 002DUBNA SKALA: Cylinder R=500m

4.Point 130HUTY OSTRA: Cylinder R=500m

Finish 001LZMA: Cylinder R=3,0km

RWY IN USE: 36, FREQ FOR TAKE OFF, FOR START; FINISH AND LANDING: 120,040 MHz

GRID CLOSED: 10:45 LT; FIRST LAUNCH: 11:00 LT; RELEASE HEIGHT:700 m QFE

START LINE LAST+20min

FINISH LINE CLOSE: AT SUNSET - SUNSET TIME 20:53 LT

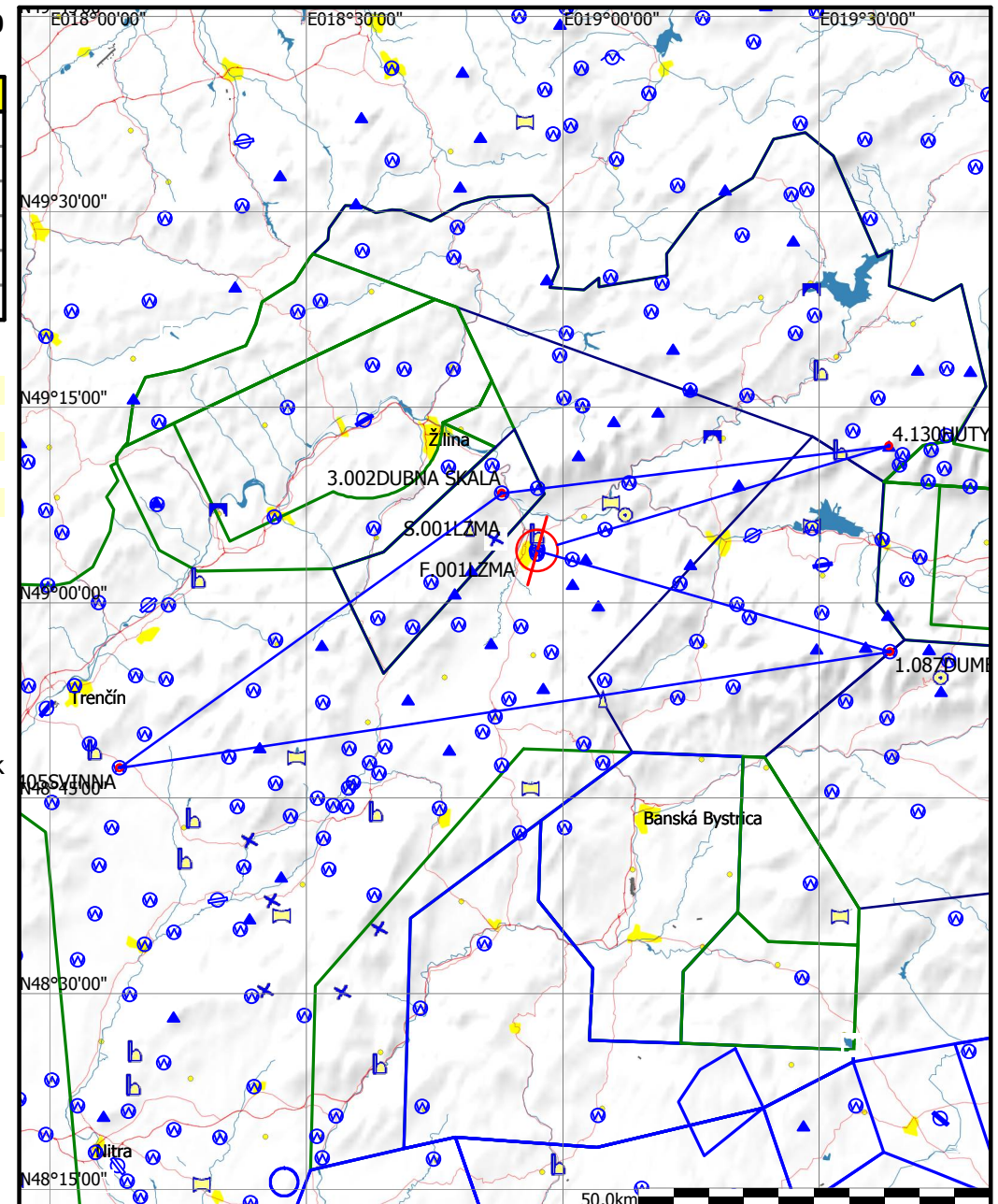
QNH: 1024 hPa; MAX.ALTITUDE:8000 ft (2438 m MSL) except Beskydy, Liptov, Chopok 9500 ft (2 895 m MSL) and under TMA 4 Poprad FL 100, Poland FL095, CZECH FL095, Hungary 9500 m AMSL

PERMANENTLY PROHIBITED AREAS: LZP1 MOCHOVCE, LZP29 Jaslovské Bohunice, LZP23 Sala, LKP13 Vrbetice, TMA 1, 2, 3, 4 Sliac, CTR Sliac, LZR225A, LZR225, CTR Tatry, TMA 1,2,3,4 Poprad, TMA 1, 2, 4 Bratislava, PER TIZ

Warning: DROP ZONE LZDB

PROHIBITED AREA FOR TODAY: TMA 1,2 Zilina, ZILINA TMA3 except Martinky, LZR24, LZR60A, LZR60B,LZR60C, LZR131A, LZR131B , LZTRA03, LZTRA06A, LZTRA06B, LZTRA06C

PHOHE NUMBERS (IN CASE OF OUTLANDING): +421 911 397 305 Upload the IGC files: surzol@dunaweb.hu



**Type: Polygon with 4 points****Klubová day 10****Task distance: 335,5km**

Style	Points	Latitude	Longitude	Dis.	Crs.
Start	001LZMA	N49°04'00"	E018°57'00"		
1.Point	087DUMBIER	N48°56'13"	E019°38'17"	52,4km	106°
2.Point	405SVINNA	N48°47'19"	E018°08'12"	111,4km	262°
3.Point	002DUBNA SKALA	N49°08'24"	E018°52'54"	67,1km	54°
4.Point	130HUTY OSTRA	N49°12'01"	E019°38'10"	55,4km	83°
Finish	001LZMA	N49°04'00"	E018°57'00"	49,2km	254°

## Observation zone description:

Start 001LZMA: To Next Point, Line 10,0km

1.Point 087DUMBIER: Cylinder R=500m

2.Point 405SVINNA: Cylinder R=500m

3.Point 002DUBNA SKALA: Cylinder R=500m

4.Point 130HUTY OSTRA: Cylinder R=500m

Finish 001LZMA: Cylinder R=3,0km

RWY IN USE: 36, FREQ FOR TAKE OFF, FOR START; FINISH AND LANDING: 120,040 MHz

GRID CLOSED: 10:45 LT; FIRST LAUNCH: 11:00 LT; RELEASE HEIGHT:700 m QFE

START LINE LAST+20min

FINISH LINE CLOSE: AT SUNSET - SUNSET TIME 20:53 LT

QNH: 1024 hPa; MAX.ALTITUDE:8000 ft (2438 m MSL) except Beskydy, Liptov, Chopok 9500 ft (2 895 m MSL) and under TMA 4 Poprad FL 100, Poland FL095, CZECH FL095, Hungary 9500 m AMSL

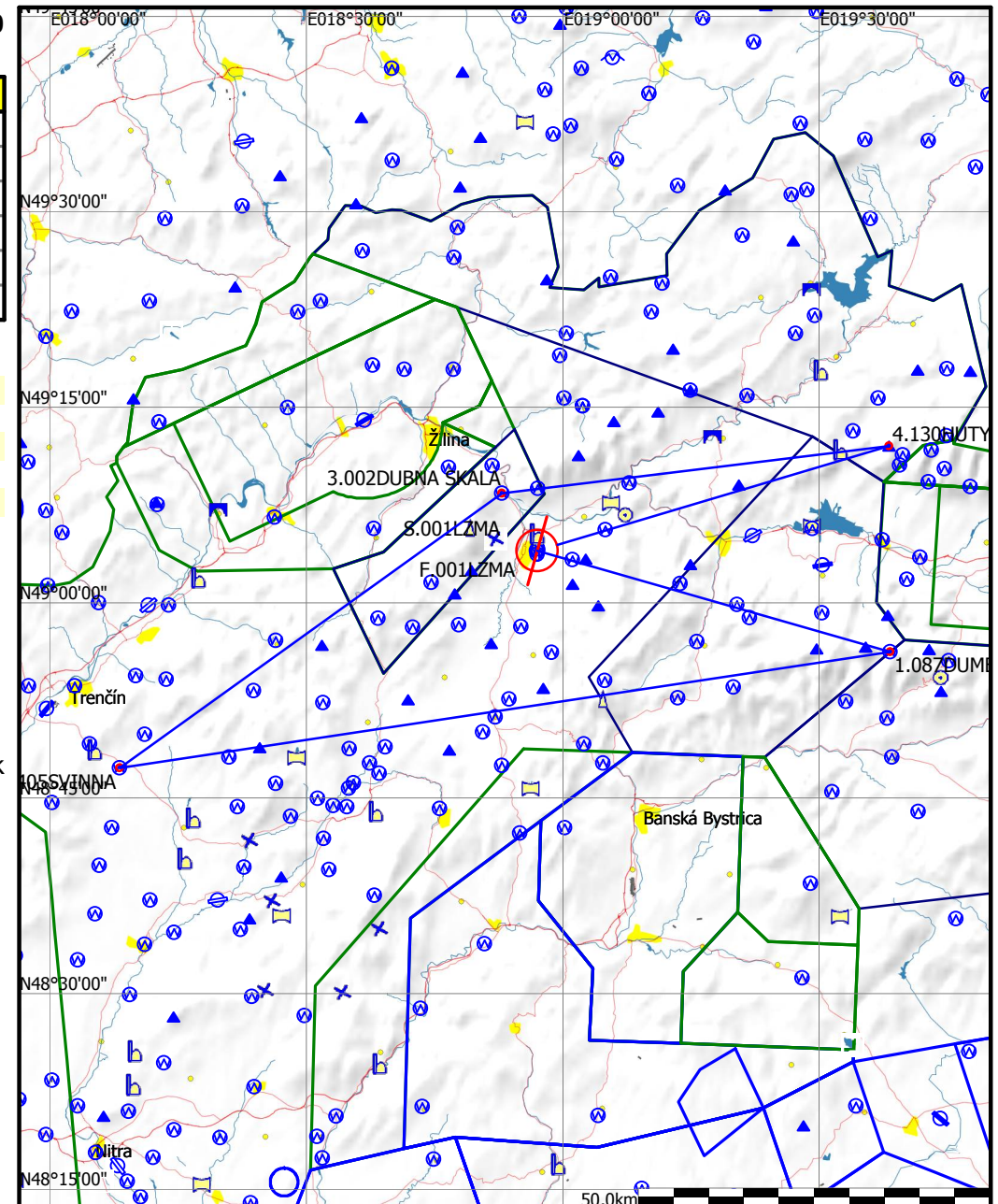
PERMANENTLY PROHIBITED AREAS: LZP1 MOCHOVCE, LZP29 Jaslovské Bohunice, LZP23 Sala, LKP13 Vrbetice, TMA 1, 2, 3, 4 Sliac, CTR Sliac, LZR225A, LZR225, CTR Tatry, TMA 1,2,3,4 Poprad, TMA 1, 2, 4 Bratislava, PER TIZ

Warning: DROP ZONE LZDB

PROHIBITED AREA FOR TODAY: TMA 1,2 Zilina, ZILINA TMA3 except Martinky, LZR24, LZR60A, LZR60B,LZR60C, LZR131A, LZR131B , LZTRA03, LZTRA06A, LZTRA06B, LZTRA06C

PHOHE NUMBERS (IN CASE OF OUTLANDING): +421 911 397 305 Upload the IGC files: surzol@dunaweb.hu

25.06.2019



PMSR 2019 - Martin-Tomčány

**Type: Polygon with 4 points****Klubová day 10****Task distance: 335,5km**

Style	Points	Latitude	Longitude	Dis.	Crs.
Start	001LZMA	N49°04'00"	E018°57'00"		
1.Point	087DUMBIER	N48°56'13"	E019°38'17"	52,4km	106°
2.Point	405SVINNA	N48°47'19"	E018°08'12"	111,4km	262°
3.Point	002DUBNA SKALA	N49°08'24"	E018°52'54"	67,1km	54°
4.Point	130HUTY OSTRA	N49°12'01"	E019°38'10"	55,4km	83°
Finish	001LZMA	N49°04'00"	E018°57'00"	49,2km	254°

Observation zone description:

Start 001LZMA: To Next Point, Line 10,0km

1.Point 087DUMBIER: Cylinder R=500m

2.Point 405SVINNA: Cylinder R=500m

3.Point 002DUBNA SKALA: Cylinder R=500m

4.Point 130HUTY OSTRA: Cylinder R=500m

Finish 001LZMA: Cylinder R=3,0km

RWY IN USE: 36, FREQ FOR TAKE OFF, FOR START; FINISH AND LANDING: 120,040 MHz

GRID CLOSED: 10:45 LT; FIRST LAUNCH: 11:00 LT; RELEASE HEIGHT:700 m QFE

START LINE LAST+20min

FINISH LINE CLOSE: AT SUNSET - SUNSET TIME 20:53 LT

QNH: 1024 hPa; MAX.ALTITUDE:8000 ft (2438 m MSL) except Beskydy, Liptov, Chopok 9500 ft (2 895 m MSL) and under TMA 4 Poprad FL 100, Poland FL095, CZECH FL095, Hungary 9500 m AMSL

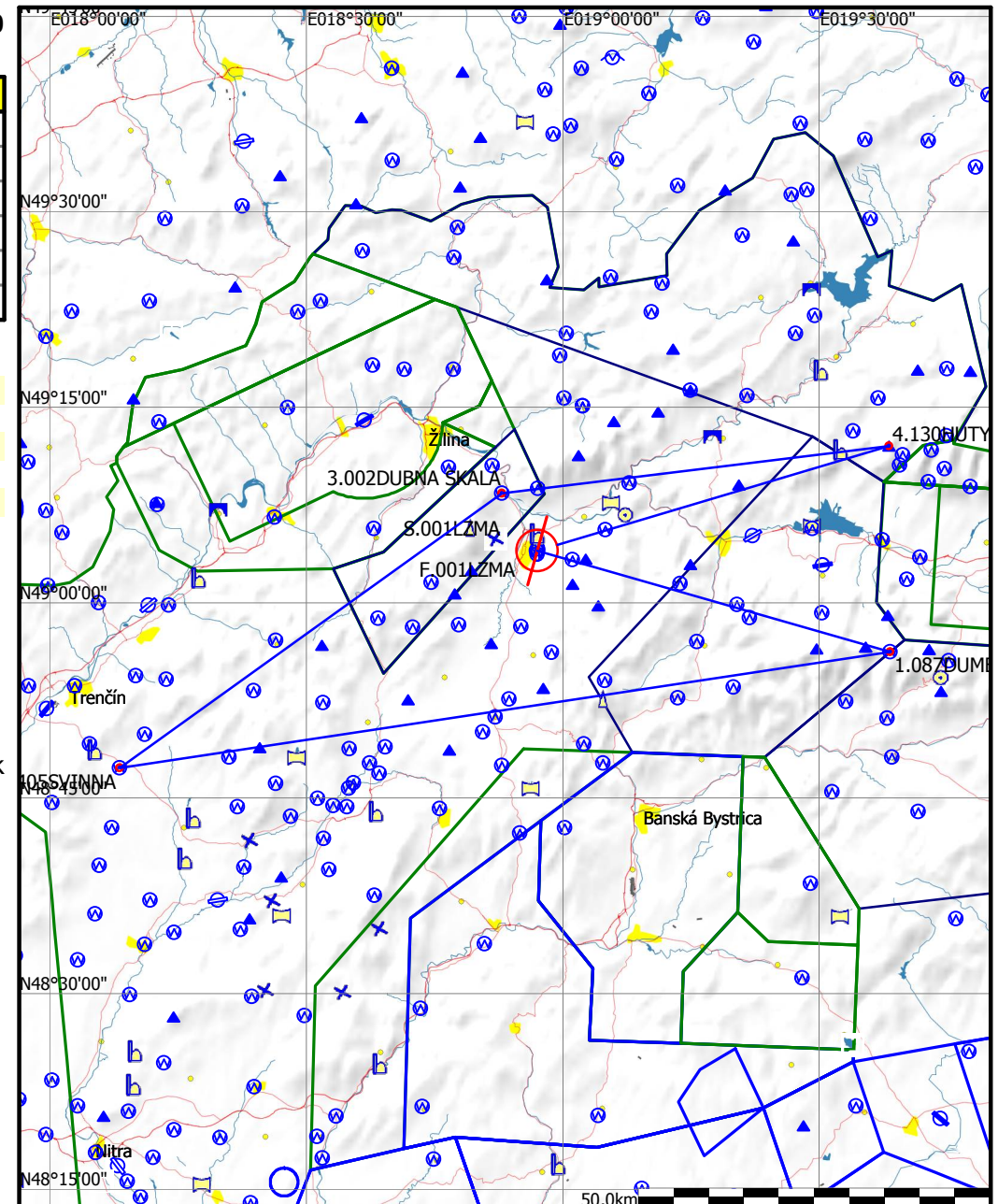
PERMANENTLY PROHIBITED AREAS: LZP1 MOCHOVCE, LZP29 Jaslovské Bohunice, LZP23 Sala, LKP13 Vrbetice, TMA 1, 2, 3, 4 Sliac, CTR Sliac, LZR225A, LZR225, CTR Tatry, TMA 1,2,3,4 Poprad, TMA 1, 2, 4 Bratislava, PER TIZ

Warning: DROP ZONE LZDB

PROHIBITED AREA FOR TODAY: TMA 1,2 Zilina, ZILINA TMA3 except Martinky, LZR24, LZR60A, LZR60B,LZR60C, LZR131A, LZR131B , LZTRA03, LZTRA06A, LZTRA06B, LZTRA06C

PHOHE NUMBERS (IN CASE OF OUTLANDING): +421 911 397 305 Upload the IGC files: surzol@dunaweb.hu

25.06.2019



PMSR 2019 - Martin-Tomčány

**Type: Polygon with 4 points****Klubová day 10****Task distance: 335,5km**

Style	Points	Latitude	Longitude	Dis.	Crs.
Start	001LZMA	N49°04'00"	E018°57'00"		
1.Point	087DUMBIER	N48°56'13"	E019°38'17"	52,4km	106°
2.Point	405SVINNA	N48°47'19"	E018°08'12"	111,4km	262°
3.Point	002DUBNA SKALA	N49°08'24"	E018°52'54"	67,1km	54°
4.Point	130HUTY OSTRA	N49°12'01"	E019°38'10"	55,4km	83°
Finish	001LZMA	N49°04'00"	E018°57'00"	49,2km	254°

Observation zone description:

Start 001LZMA: To Next Point, Line 10,0km

1.Point 087DUMBIER: Cylinder R=500m

2.Point 405SVINNA: Cylinder R=500m

3.Point 002DUBNA SKALA: Cylinder R=500m

4.Point 130HUTY OSTRA: Cylinder R=500m

Finish 001LZMA: Cylinder R=3,0km

RWY IN USE: 36, FREQ FOR TAKE OFF, FOR START; FINISH AND LANDING: 120,040 MHz

GRID CLOSED: 10:45 LT; FIRST LAUNCH: 11:00 LT; RELEASE HEIGHT:700 m QFE

START LINE LAST+20min

FINISH LINE CLOSE: AT SUNSET - SUNSET TIME 20:53 LT

QNH: 1024 hPa; MAX.ALTITUDE:8000 ft (2438 m MSL) except Beskydy, Liptov, Chopok 9500 ft (2 895 m MSL) and under TMA 4 Poprad FL 100, Poland FL095, CZECH FL095, Hungary 9500 m AMSL

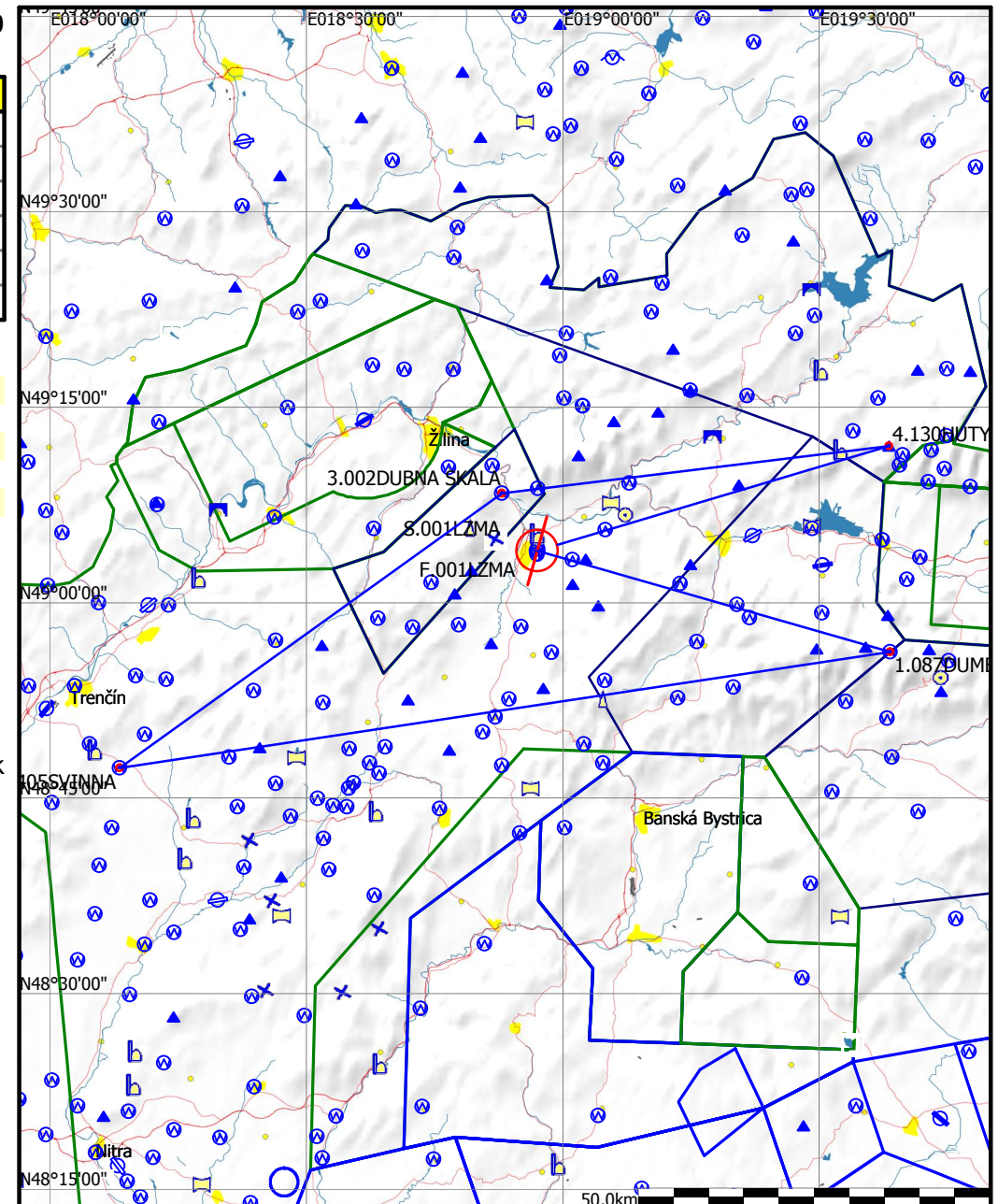
PERMANENTLY PROHIBITED AREAS: LZP1 MOCHOVCE, LZP29 Jaslovské Bohunice, LZP23 Sala, LKP13 Vrbetice, TMA 1, 2, 3, 4 Sliac, CTR Sliac, LZR225A, LZR225, CTR Tatry, TMA 1,2,3,4 Poprad, TMA 1, 2, 4 Bratislava, PER TIZ

Warning: DROP ZONE LZDB

PROHIBITED AREA FOR TODAY: TMA 1,2 Zilina, ZILINA TMA3 except Martinky, LZR24, LZR60A, LZR60B,LZR60C, LZR131A, LZR131B , LZTRA03, LZTRA06A, LZTRA06B, LZTRA06C

PHOHE NUMBERS (IN CASE OF OUTLANDING): +421 911 397 305 Upload the IGC files: surzol@dunaweb.hu

25.06.2019



PMSR 2019 - Martin-Tomčány

**Type: Polygon with 4 points****Klubová day 10****Task distance: 335,5km**

Style	Points	Latitude	Longitude	Dis.	Crs.
Start	001LZMA	N49°04'00"	E018°57'00"		
1.Point	087DUMBIER	N48°56'13"	E019°38'17"	52,4km	106°
2.Point	405SVINNA	N48°47'19"	E018°08'12"	111,4km	262°
3.Point	002DUBNA SKALA	N49°08'24"	E018°52'54"	67,1km	54°
4.Point	130HUTY OSTRA	N49°12'01"	E019°38'10"	55,4km	83°
Finish	001LZMA	N49°04'00"	E018°57'00"	49,2km	254°

## Observation zone description:

Start 001LZMA: To Next Point, Line 10,0km

1.Point 087DUMBIER: Cylinder R=500m

2.Point 405SVINNA: Cylinder R=500m

3.Point 002DUBNA SKALA: Cylinder R=500m

4.Point 130HUTY OSTRA: Cylinder R=500m

Finish 001LZMA: Cylinder R=3,0km

RWY IN USE: 36, FREQ FOR TAKE OFF, FOR START; FINISH AND LANDING: 120,040 MHz

GRID CLOSED: 10:45 LT; FIRST LAUNCH: 11:00 LT; RELEASE HEIGHT:700 m QFE

START LINE LAST+20min

FINISH LINE CLOSE: AT SUNSET - SUNSET TIME 20:53 LT

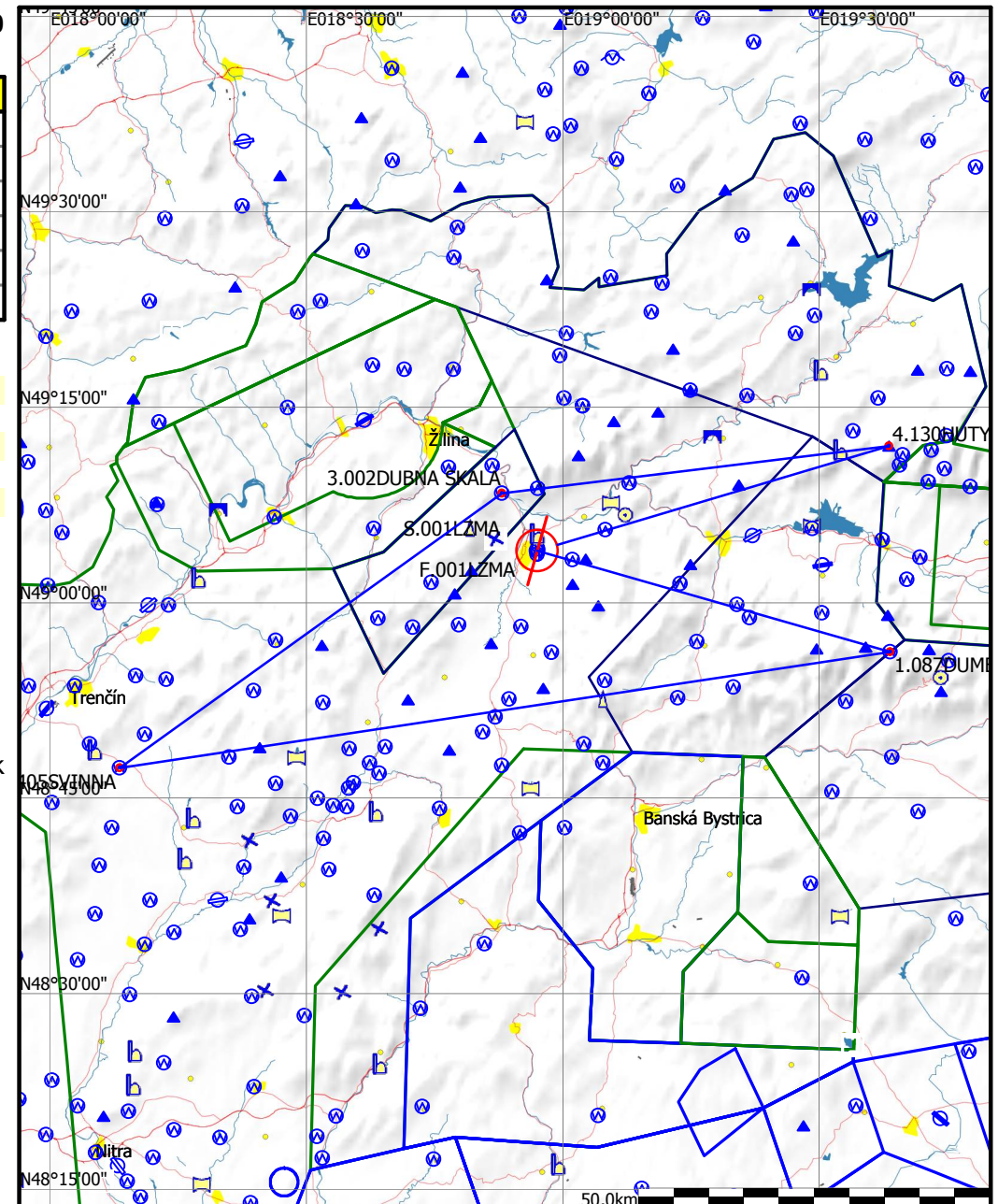
QNH: 1024 hPa; MAX.ALTITUDE:8000 ft (2438 m MSL) except Beskydy, Liptov, Chopok 9500 ft (2 895 m MSL) and under TMA 4 Poprad FL 100, Poland FL095, CZECH FL095, Hungary 9500 m AMSL

PERMANENTLY PROHIBITED AREAS: LZP1 MOCHOVCE, LZP29 Jaslovské Bohunice, LZP23 Sala, LKP13 Vrbetice, TMA 1, 2, 3, 4 Sliac, CTR Sliac, LZR225A, LZR225, CTR Tatry, TMA 1,2,3,4 Poprad, TMA 1, 2, 4 Bratislava, PER TIZ

Warning: DROP ZONE LZDB

PROHIBITED AREA FOR TODAY: TMA 1,2 Zilina, ZILINA TMA3 except Martinky, LZR24, LZR60A, LZR60B,LZR60C, LZR131A, LZR131B , LZTRA03, LZTRA06A, LZTRA06B, LZTRA06C

PHOHE NUMBERS (IN CASE OF OUTLANDING): +421 911 397 305 Upload the IGC files: surzol@dunaweb.hu



**Type: Polygon with 4 points****Klubová day 10****Task distance: 335,5km**

Style	Points	Latitude	Longitude	Dis.	Crs.
Start	001LZMA	N49°04'00"	E018°57'00"		
1.Point	087DUMBIER	N48°56'13"	E019°38'17"	52,4km	106°
2.Point	405SVINNA	N48°47'19"	E018°08'12"	111,4km	262°
3.Point	002DUBNA SKALA	N49°08'24"	E018°52'54"	67,1km	54°
4.Point	130HUTY OSTRA	N49°12'01"	E019°38'10"	55,4km	83°
Finish	001LZMA	N49°04'00"	E018°57'00"	49,2km	254°

## Observation zone description:

Start 001LZMA: To Next Point, Line 10,0km

1.Point 087DUMBIER: Cylinder R=500m

2.Point 405SVINNA: Cylinder R=500m

3.Point 002DUBNA SKALA: Cylinder R=500m

4.Point 130HUTY OSTRA: Cylinder R=500m

Finish 001LZMA: Cylinder R=3,0km

RWY IN USE: 36, FREQ FOR TAKE OFF, FOR START; FINISH AND LANDING: 120,040 MHz

GRID CLOSED: 10:45 LT; FIRST LAUNCH: 11:00 LT; RELEASE HEIGHT:700 m QFE

START LINE LAST+20min

FINISH LINE CLOSE: AT SUNSET - SUNSET TIME 20:53 LT

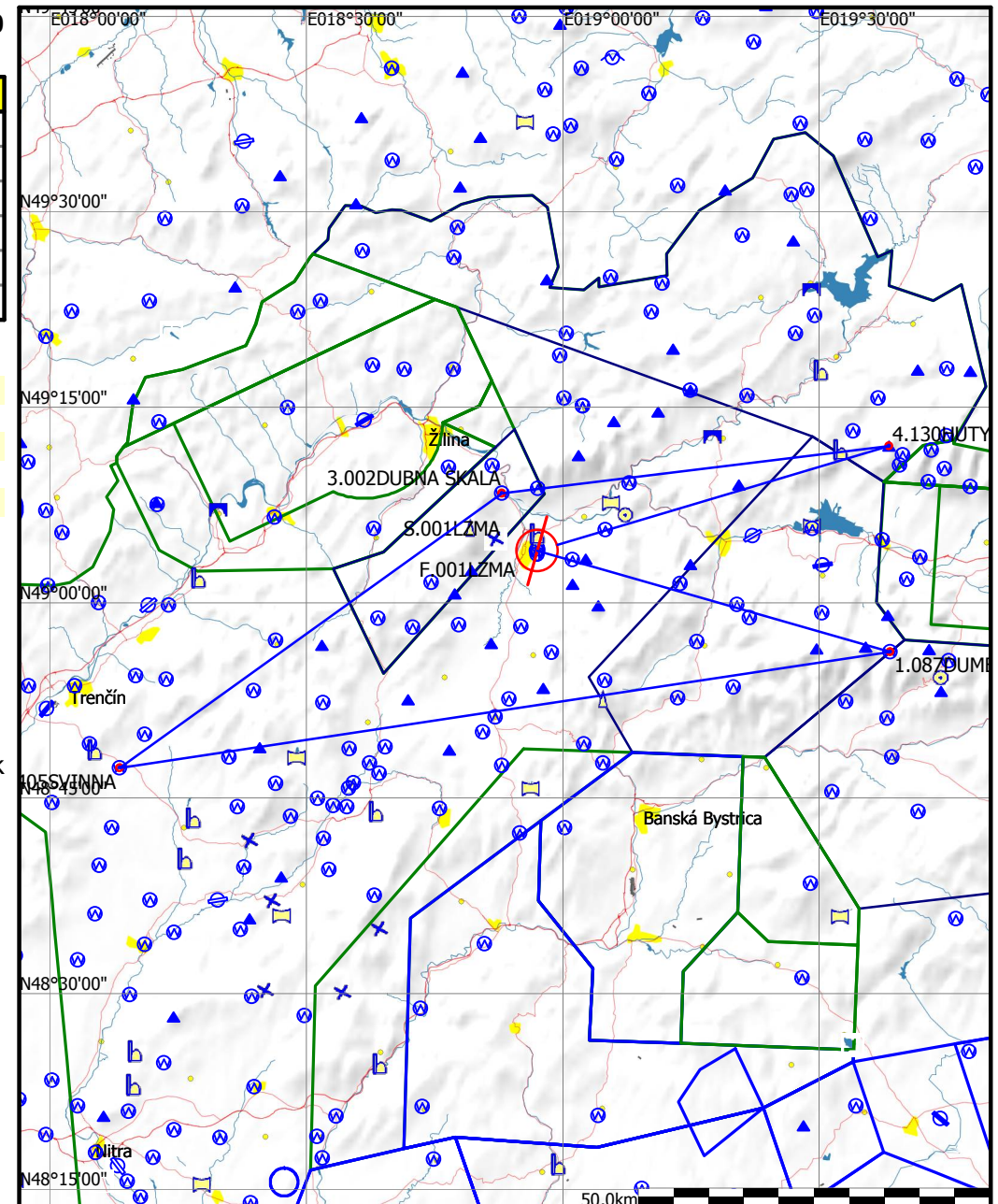
QNH: 1024 hPa; MAX.ALTITUDE:8000 ft (2438 m MSL) except Beskydy, Liptov, Chopok 9500 ft (2 895 m MSL) and under TMA 4 Poprad FL 100, Poland FL095, CZECH FL095, Hungary 9500 m AMSL

PERMANENTLY PROHIBITED AREAS: LZP1 MOCHOVCE, LZP29 Jaslovské Bohunice, LZP23 Sala, LKP13 Vrbetice, TMA 1, 2, 3, 4 Sliac, CTR Sliac, LZR225A, LZR225, CTR Tatry, TMA 1,2,3,4 Poprad, TMA 1, 2, 4 Bratislava, PER TIZ

Warning: DROP ZONE LZDB

PROHIBITED AREA FOR TODAY: TMA 1,2 Zilina, ZILINA TMA3 except Martinky, LZR24, LZR60A, LZR60B,LZR60C, LZR131A, LZR131B , LZTRA03, LZTRA06A, LZTRA06B, LZTRA06C

PHOHE NUMBERS (IN CASE OF OUTLANDING): +421 911 397 305 Upload the IGC files: surzol@dunaweb.hu





**Type: Polygon with 4 points****Klubová day 10****Task distance: 335,5km**

Style	Points	Latitude	Longitude	Dis.	Crs.
Start	001LZMA	N49°04'00"	E018°57'00"		
1.Point	087DUMBIER	N48°56'13"	E019°38'17"	52,4km	106°
2.Point	405SVINNA	N48°47'19"	E018°08'12"	111,4km	262°
3.Point	002DUBNA SKALA	N49°08'24"	E018°52'54"	67,1km	54°
4.Point	130HUTY OSTRA	N49°12'01"	E019°38'10"	55,4km	83°
Finish	001LZMA	N49°04'00"	E018°57'00"	49,2km	254°

## Observation zone description:

Start 001LZMA: To Next Point, Line 10,0km

1.Point 087DUMBIER: Cylinder R=500m

2.Point 405SVINNA: Cylinder R=500m

3.Point 002DUBNA SKALA: Cylinder R=500m

4.Point 130HUTY OSTRA: Cylinder R=500m

Finish 001LZMA: Cylinder R=3,0km

RWY IN USE: 36, FREQ FOR TAKE OFF, FOR START; FINISH AND LANDING: 120,040 MHz

GRID CLOSED: 10:45 LT; FIRST LAUNCH: 11:00 LT; RELEASE HEIGHT:700 m QFE

START LINE LAST+20min

FINISH LINE CLOSE: AT SUNSET - SUNSET TIME 20:53 LT

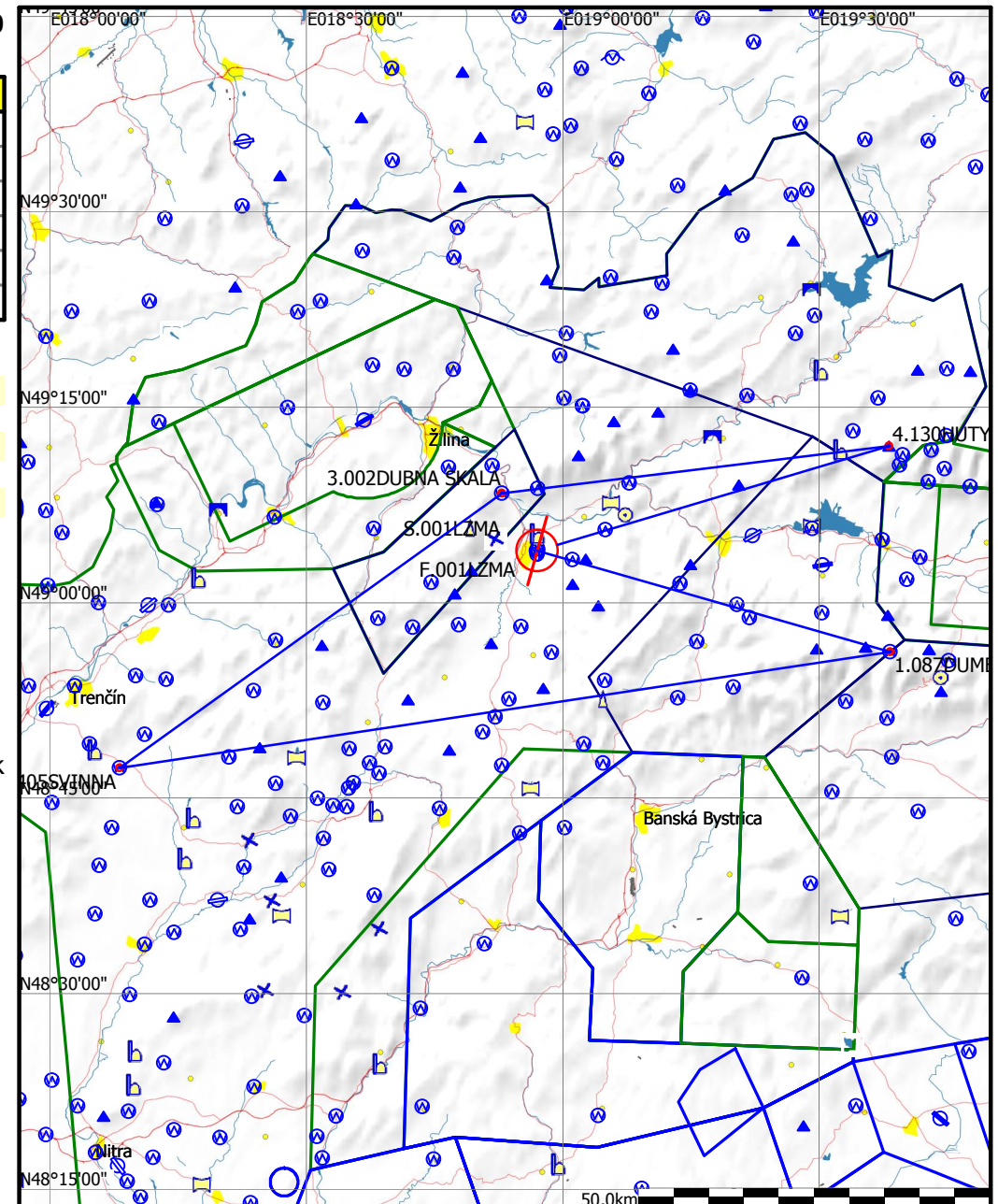
QNH: 1024 hPa; MAX.ALTITUDE:8000 ft (2438 m MSL) except Beskydy, Liptov, Chopok 9500 ft (2 895 m MSL) and under TMA 4 Poprad FL 100, Poland FL095, CZECH FL095, Hungary 9500 m AMSL

PERMANENTLY PROHIBITED AREAS: LZP1 MOCHOVCE, LZP29 Jaslovské Bohunice, LZP23 Sala, LKP13 Vrbetice, TMA 1, 2, 3, 4 Sliac, CTR Sliac, LZR225A, LZR225, CTR Tatry, TMA 1,2,3,4 Poprad, TMA 1, 2, 4 Bratislava, PER TIZ

Warning: DROP ZONE LZDB

PROHIBITED AREA FOR TODAY: TMA 1,2 Zilina, ZILINA TMA3 except Martinky, LZR24, LZR60A, LZR60B,LZR60C, LZR131A, LZR131B , LZTRA03, LZTRA06A, LZTRA06B, LZTRA06C

PHOHE NUMBERS (IN CASE OF OUTLANDING): +421 911 397 305 Upload the IGC files: surzol@dunaweb.hu



**Type: Polygon with 4 points****Klubová day 10****Task distance: 335,5km**

Style	Points	Latitude	Longitude	Dis.	Crs.
Start	001LZMA	N49°04'00"	E018°57'00"		
1.Point	087DUMBIER	N48°56'13"	E019°38'17"	52,4km	106°
2.Point	405SVINNA	N48°47'19"	E018°08'12"	111,4km	262°
3.Point	002DUBNA SKALA	N49°08'24"	E018°52'54"	67,1km	54°
4.Point	130HUTY OSTRÁ	N49°12'01"	E019°38'10"	55,4km	83°
Finish	001LZMA	N49°04'00"	E018°57'00"	49,2km	254°

## Observation zone description:

Start 001LZMA: To Next Point, Line 10,0km

1.Point 087DUMBIER: Cylinder R=500m

2.Point 405SVINNA: Cylinder R=500m

3.Point 002DUBNA SKALA: Cylinder R=500m

4.Point 130HUTY OSTRÁ: Cylinder R=500m

Finish 001LZMA: Cylinder R=3,0km

RWY IN USE: 36, FREQ FOR TAKE OFF, FOR START; FINISH AND LANDING: 120,040 MHz

GRID CLOSED: 10:45 LT; FIRST LAUNCH: 11:00 LT; RELEASE HEIGHT:700 m QFE

START LINE LAST+20min

FINISH LINE CLOSE: AT SUNSET - SUNSET TIME 20:53 LT

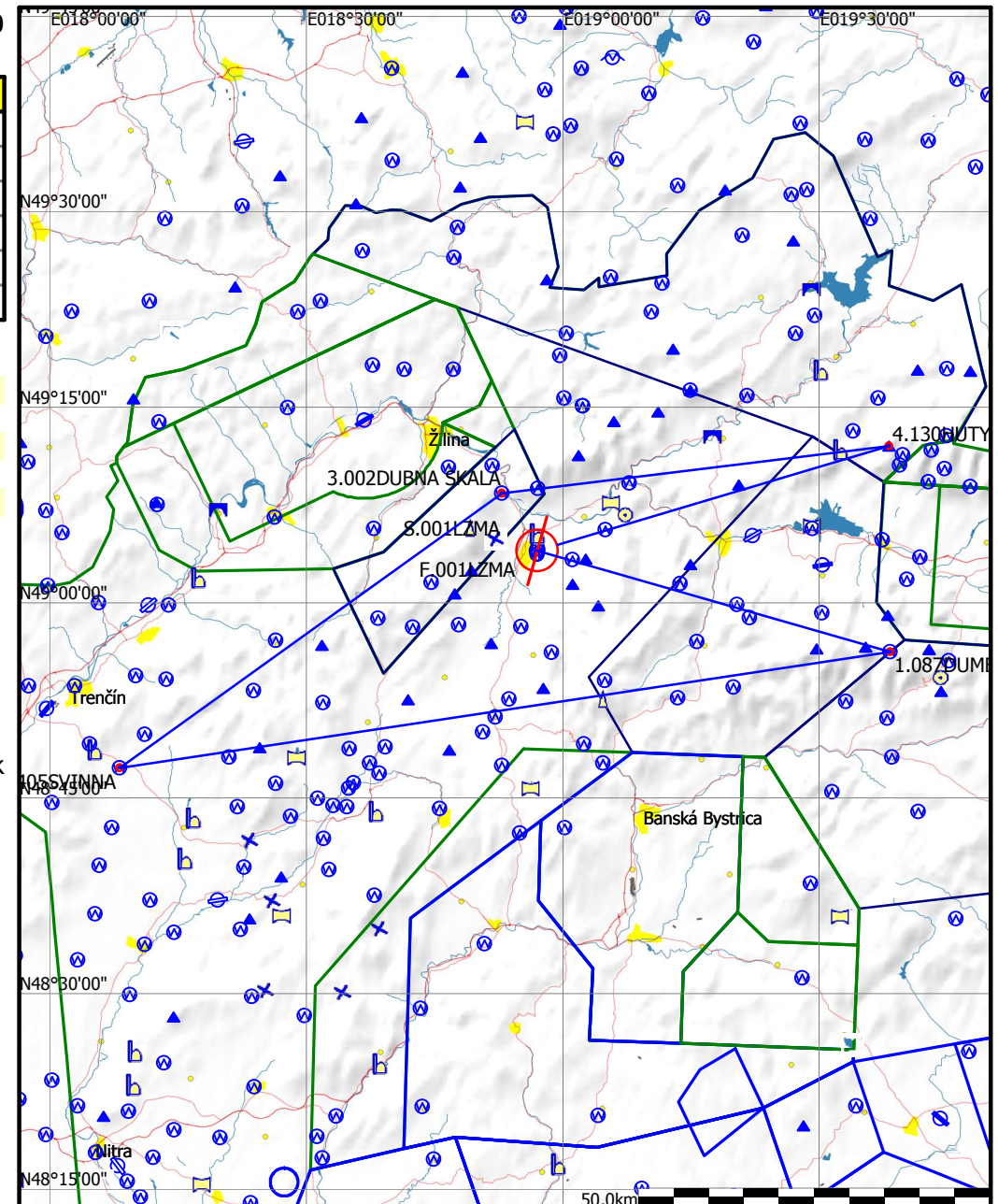
QNH: 1024 hPa; MAX.ALTITUDE:8000 ft (2438 m MSL) except Beskydy, Liptov, Chopok 9500 ft (2 895 m MSL) and under TMA 4 Poprad FL 100, Poland FL095, CZECH FL095, Hungary 9500 m AMSL

PERMANENTLY PROHIBITED AREAS: LZP1 MOCHOVCE, LZP29 Jaslovské Bohunice, LZP23 Sala, LKP13 Vrbetice, TMA 1, 2, 3, 4 Sliac, CTR Sliac, LZR225A, LZR225, CTR Tatry, TMA 1,2,3,4 Poprad, TMA 1, 2, 4 Bratislava, PER TIZ

Warning: DROP ZONE LZDB

PROHIBITED AREA FOR TODAY: TMA 1,2 Zilina, ZILINA TMA3 except Martinky, LZR24, LZR60A, LZR60B,LZR60C, LZR131A, LZR131B , LZTRA03, LZTRA06A, LZTRA06B, LZTRA06C

PHOHE NUMBERS (IN CASE OF OUTLANDING): +421 911 397 305 Upload the IGC files: surzol@dunaweb.hu



**Type: Polygon with 4 points****Klubová day 10****Task distance: 335,5km**

Style	Points	Latitude	Longitude	Dis.	Crs.
Start	001LZMA	N49°04'00"	E018°57'00"		
1.Point	087DUMBIER	N48°56'13"	E019°38'17"	52,4km	106°
2.Point	405SVINNA	N48°47'19"	E018°08'12"	111,4km	262°
3.Point	002DUBNA SKALA	N49°08'24"	E018°52'54"	67,1km	54°
4.Point	130HUTY OSTRA	N49°12'01"	E019°38'10"	55,4km	83°
Finish	001LZMA	N49°04'00"	E018°57'00"	49,2km	254°

Observation zone description:

Start 001LZMA: To Next Point, Line 10,0km

1.Point 087DUMBIER: Cylinder R=500m

2.Point 405SVINNA: Cylinder R=500m

3.Point 002DUBNA SKALA: Cylinder R=500m

4.Point 130HUTY OSTRA: Cylinder R=500m

Finish 001LZMA: Cylinder R=3,0km

RWY IN USE: 36, FREQ FOR TAKE OFF, FOR START; FINISH AND LANDING: 120,040 MHz

GRID CLOSED: 10:45 LT; FIRST LAUNCH: 11:00 LT; RELEASE HEIGHT:700 m QFE

START LINE LAST+20min

FINISH LINE CLOSE: AT SUNSET - SUNSET TIME 20:53 LT

QNH: 1024 hPa; MAX.ALTITUDE:8000 ft (2438 m MSL) except Beskydy, Liptov, Chopok 9500 ft (2 895 m MSL) and under TMA 4 Poprad FL 100, Poland FL095, CZECH FL095, Hungary 9500 m AMSL

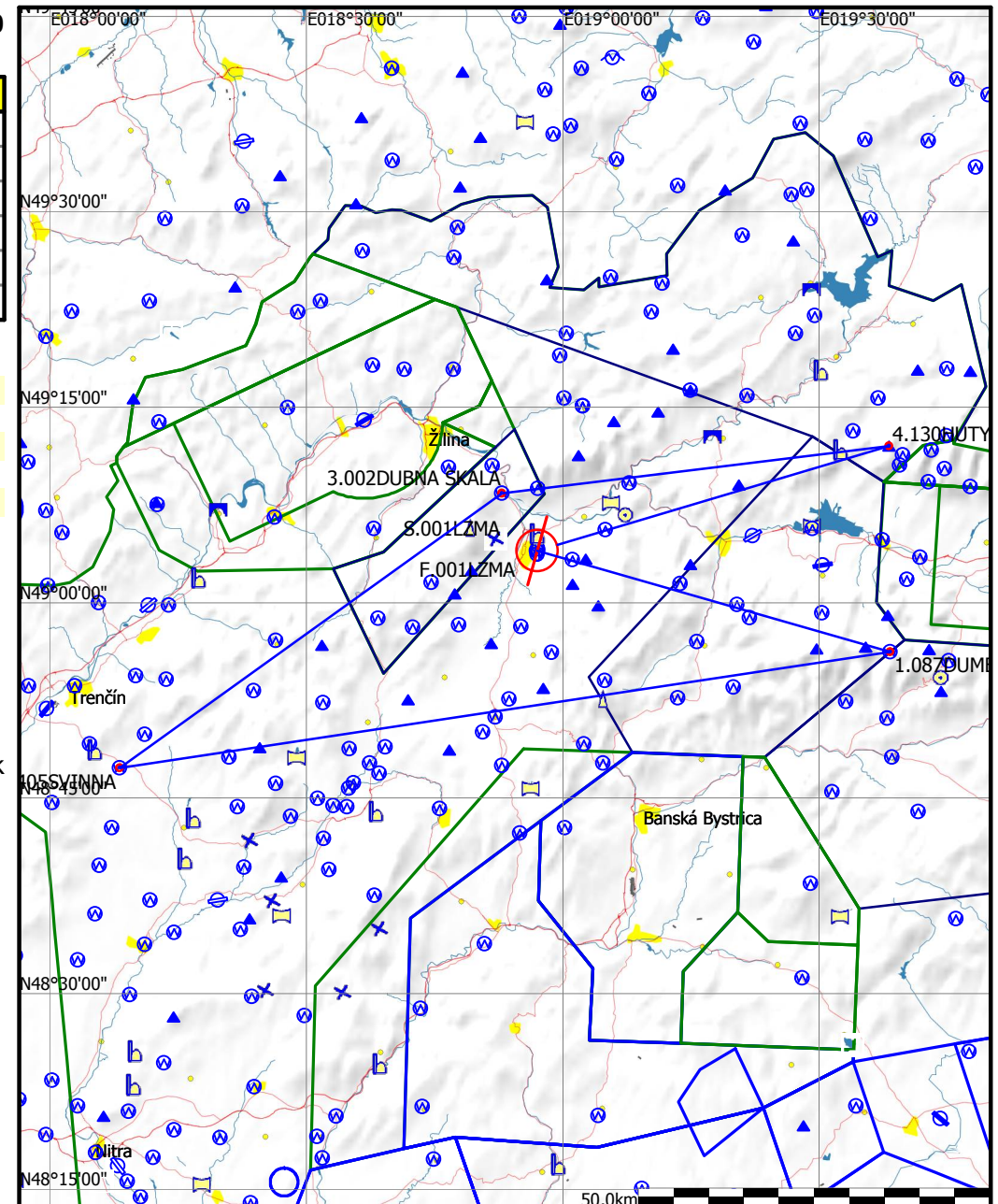
PERMANENTLY PROHIBITED AREAS: LZP1 MOCHOVCE, LZP29 Jaslovské Bohunice, LZP23 Sala, LKP13 Vrbetice, TMA 1, 2, 3, 4 Sliac, CTR Sliac, LZR225A, LZR225, CTR Tatry, TMA 1,2,3,4 Poprad, TMA 1, 2, 4 Bratislava, PER TIZ

Warning: DROP ZONE LZDB

PROHIBITED AREA FOR TODAY: TMA 1,2 Zilina, ZILINA TMA3 except Martinky, LZR24, LZR60A, LZR60B,LZR60C, LZR131A, LZR131B , LZTRA03, LZTRA06A, LZTRA06B, LZTRA06C

PHOHE NUMBERS (IN CASE OF OUTLANDING): +421 911 397 305 Upload the IGC files: surzol@dunaweb.hu

25.06.2019



PMSR 2019 - Martin-Tomčány

**Type: Polygon with 4 points****Klubová day 10****Task distance: 335,5km**

Style	Points	Latitude	Longitude	Dis.	Crs.
Start	001LZMA	N49°04'00"	E018°57'00"		
1.Point	087DUMBIER	N48°56'13"	E019°38'17"	52,4km	106°
2.Point	405SVINNA	N48°47'19"	E018°08'12"	111,4km	262°
3.Point	002DUBNA SKALA	N49°08'24"	E018°52'54"	67,1km	54°
4.Point	130HUTY OSTRA	N49°12'01"	E019°38'10"	55,4km	83°
Finish	001LZMA	N49°04'00"	E018°57'00"	49,2km	254°

## Observation zone description:

Start 001LZMA: To Next Point, Line 10,0km

1.Point 087DUMBIER: Cylinder R=500m

2.Point 405SVINNA: Cylinder R=500m

3.Point 002DUBNA SKALA: Cylinder R=500m

4.Point 130HUTY OSTRA: Cylinder R=500m

Finish 001LZMA: Cylinder R=3,0km

RWY IN USE: 36, FREQ FOR TAKE OFF, FOR START; FINISH AND LANDING: 120,040 MHz

GRID CLOSED: 10:45 LT; FIRST LAUNCH: 11:00 LT; RELEASE HEIGHT:700 m QFE

START LINE LAST+20min

FINISH LINE CLOSE: AT SUNSET - SUNSET TIME 20:53 LT

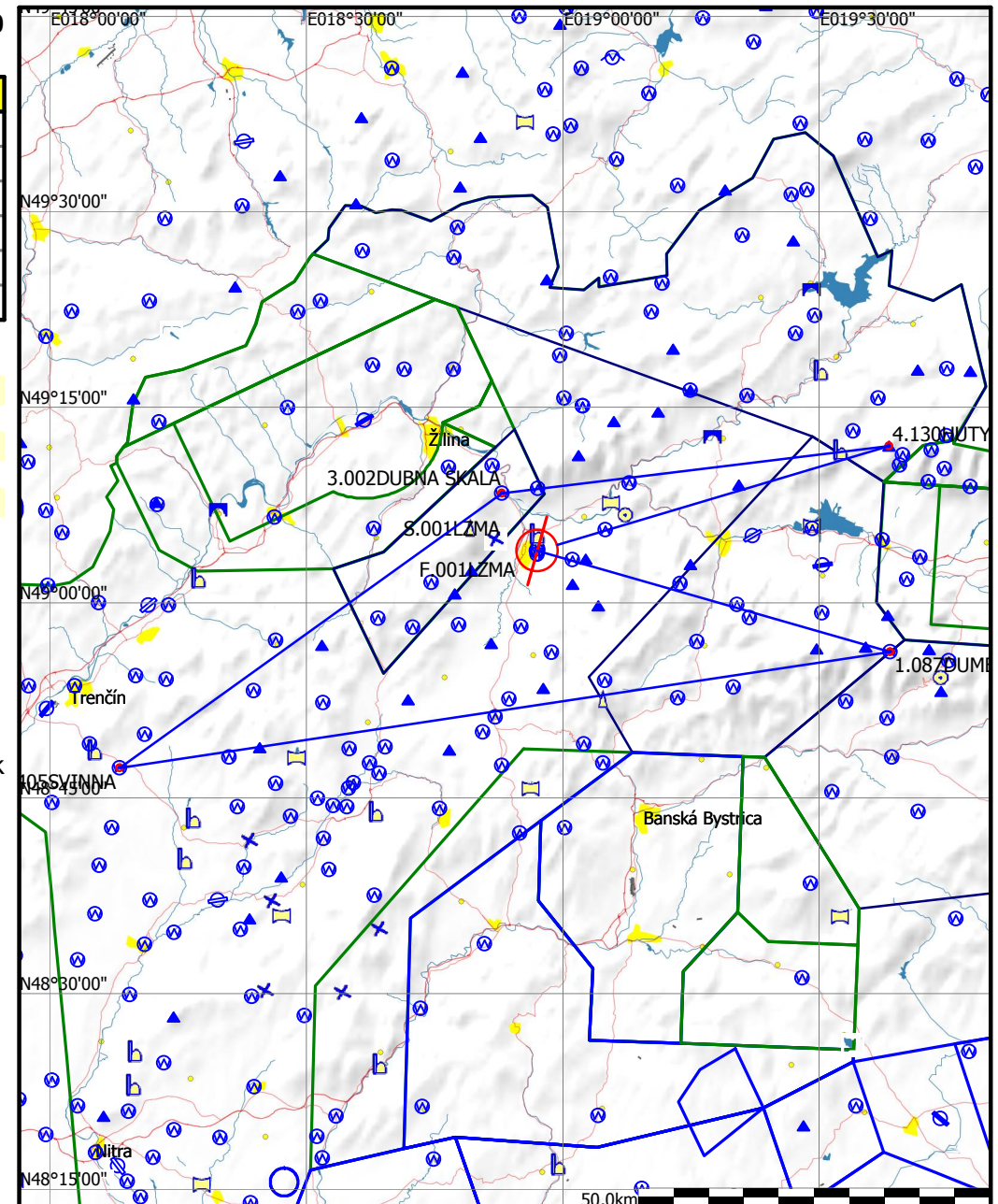
QNH: 1024 hPa; MAX.ALTITUDE:8000 ft (2438 m MSL) except Beskydy, Liptov, Chopok 9500 ft (2 895 m MSL) and under TMA 4 Poprad FL 100, Poland FL095, CZECH FL095, Hungary 9500 m AMSL

PERMANENTLY PROHIBITED AREAS: LZP1 MOCHOVCE, LZP29 Jaslovské Bohunice, LZP23 Sala, LKP13 Vrbetice, TMA 1, 2, 3, 4 Sliac, CTR Sliac, LZR225A, LZR225, CTR Tatry, TMA 1,2,3,4 Poprad, TMA 1, 2, 4 Bratislava, PER TIZ

Warning: DROP ZONE LZDB

PROHIBITED AREA FOR TODAY: TMA 1,2 Zilina, ZILINA TMA3 except Martinky, LZR24, LZR60A, LZR60B,LZR60C, LZR131A, LZR131B , LZTRA03, LZTRA06A, LZTRA06B, LZTRA06C

PHOHE NUMBERS (IN CASE OF OUTLANDING): +421 911 397 305 Upload the IGC files: surzol@dunaweb.hu



**Type: Polygon with 4 points****Klubová day 10****Task distance: 335,5km**

Style	Points	Latitude	Longitude	Dis.	Crs.
Start	001LZMA	N49°04'00"	E018°57'00"		
1.Point	087DUMBIER	N48°56'13"	E019°38'17"	52,4km	106°
2.Point	405SVINNA	N48°47'19"	E018°08'12"	111,4km	262°
3.Point	002DUBNA SKALA	N49°08'24"	E018°52'54"	67,1km	54°
4.Point	130HUTY OSTRA	N49°12'01"	E019°38'10"	55,4km	83°
Finish	001LZMA	N49°04'00"	E018°57'00"	49,2km	254°

Observation zone description:

Start 001LZMA: To Next Point, Line 10,0km

1.Point 087DUMBIER: Cylinder R=500m

2.Point 405SVINNA: Cylinder R=500m

3.Point 002DUBNA SKALA: Cylinder R=500m

4.Point 130HUTY OSTRA: Cylinder R=500m

Finish 001LZMA: Cylinder R=3,0km

RWY IN USE: 36, FREQ FOR TAKE OFF, FOR START; FINISH AND LANDING: 120,040 MHz

GRID CLOSED: 10:45 LT; FIRST LAUNCH: 11:00 LT; RELEASE HEIGHT:700 m QFE

START LINE LAST+20min

FINISH LINE CLOSE: AT SUNSET - SUNSET TIME 20:53 LT

QNH: 1024 hPa; MAX.ALTITUDE:8000 ft (2438 m MSL) except Beskydy, Liptov, Chopok 9500 ft (2 895 m MSL) and under TMA 4 Poprad FL 100, Poland FL095, CZECH FL095, Hungary 9500 m AMSL

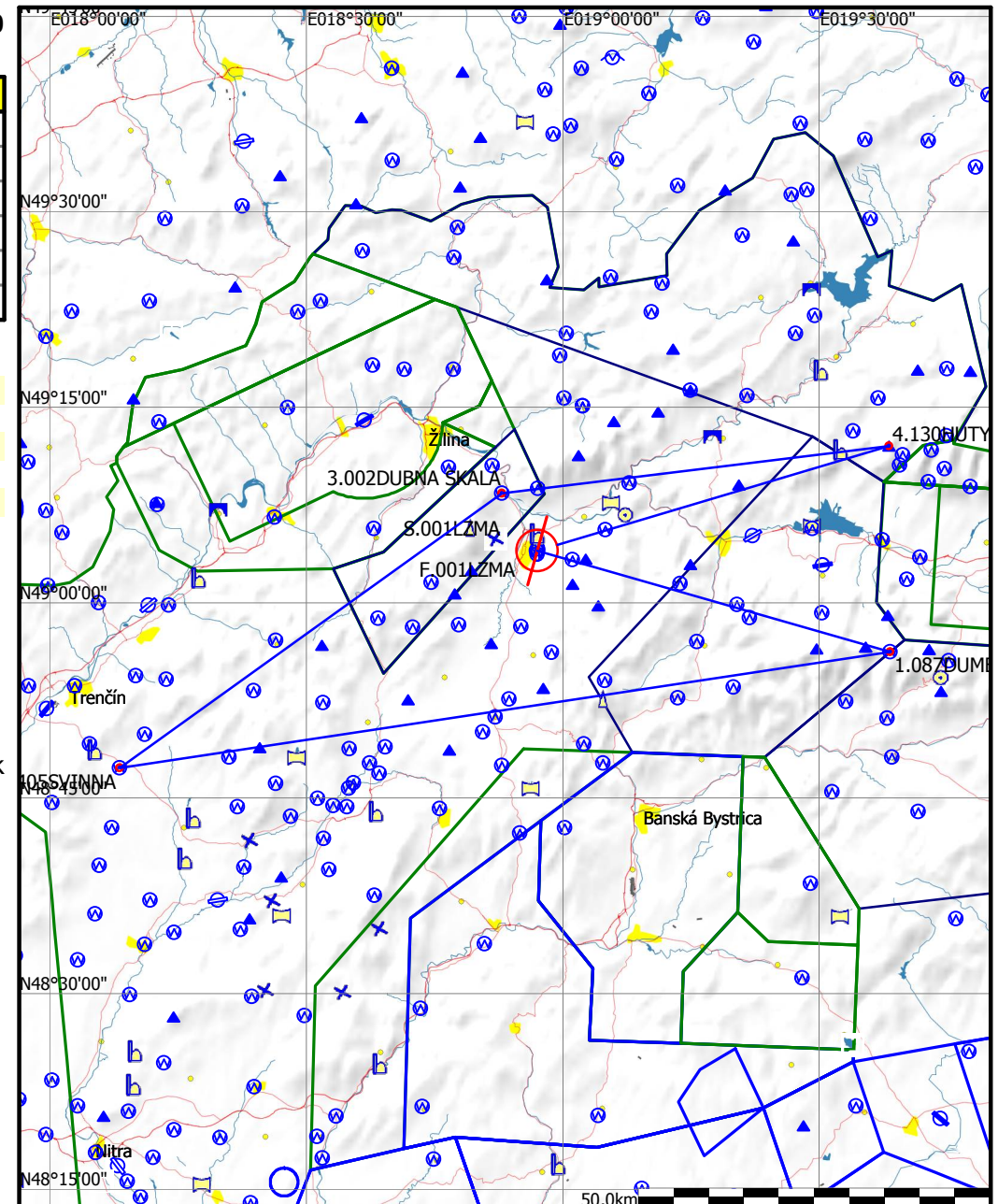
PERMANENTLY PROHIBITED AREAS: LZP1 MOCHOVCE, LZP29 Jaslovské Bohunice, LZP23 Sala, LKP13 Vrbetice, TMA 1, 2, 3, 4 Sliac, CTR Sliac, LZR225A, LZR225, CTR Tatry, TMA 1,2,3,4 Poprad, TMA 1, 2, 4 Bratislava, PER TIZ

Warning: DROP ZONE LZDB

PROHIBITED AREA FOR TODAY: TMA 1,2 Zilina, ZILINA TMA3 except Martinky, LZR24, LZR60A, LZR60B,LZR60C, LZR131A, LZR131B , LZTRA03, LZTRA06A, LZTRA06B, LZTRA06C

PHOHE NUMBERS (IN CASE OF OUTLANDING): +421 911 397 305 Upload the IGC files: surzol@dunaweb.hu

25.06.2019



PMSR 2019 - Martin-Tomčány

**Type: Polygon with 4 points****Klubová day 10****Task distance: 335,5km**

Style	Points	Latitude	Longitude	Dis.	Crs.
Start	001LZMA	N49°04'00"	E018°57'00"		
1.Point	087DUMBIER	N48°56'13"	E019°38'17"	52,4km	106°
2.Point	405SVINNA	N48°47'19"	E018°08'12"	111,4km	262°
3.Point	002DUBNA SKALA	N49°08'24"	E018°52'54"	67,1km	54°
4.Point	130HUTY OSTRA	N49°12'01"	E019°38'10"	55,4km	83°
Finish	001LZMA	N49°04'00"	E018°57'00"	49,2km	254°

## Observation zone description:

Start 001LZMA: To Next Point, Line 10,0km

1.Point 087DUMBIER: Cylinder R=500m

2.Point 405SVINNA: Cylinder R=500m

3.Point 002DUBNA SKALA: Cylinder R=500m

4.Point 130HUTY OSTRA: Cylinder R=500m

Finish 001LZMA: Cylinder R=3,0km

RWY IN USE: 36, FREQ FOR TAKE OFF, FOR START; FINISH AND LANDING: 120,040 MHz

GRID CLOSED: 10:45 LT; FIRST LAUNCH: 11:00 LT; RELEASE HEIGHT:700 m QFE

START LINE LAST+20min

FINISH LINE CLOSE: AT SUNSET - SUNSET TIME 20:53 LT

QNH: 1024 hPa; MAX.ALTITUDE:8000 ft (2438 m MSL) except Beskydy, Liptov, Chopok 9500 ft (2 895 m MSL) and under TMA 4 Poprad FL 100, Poland FL095, CZECH FL095, Hungary 9500 m AMSL

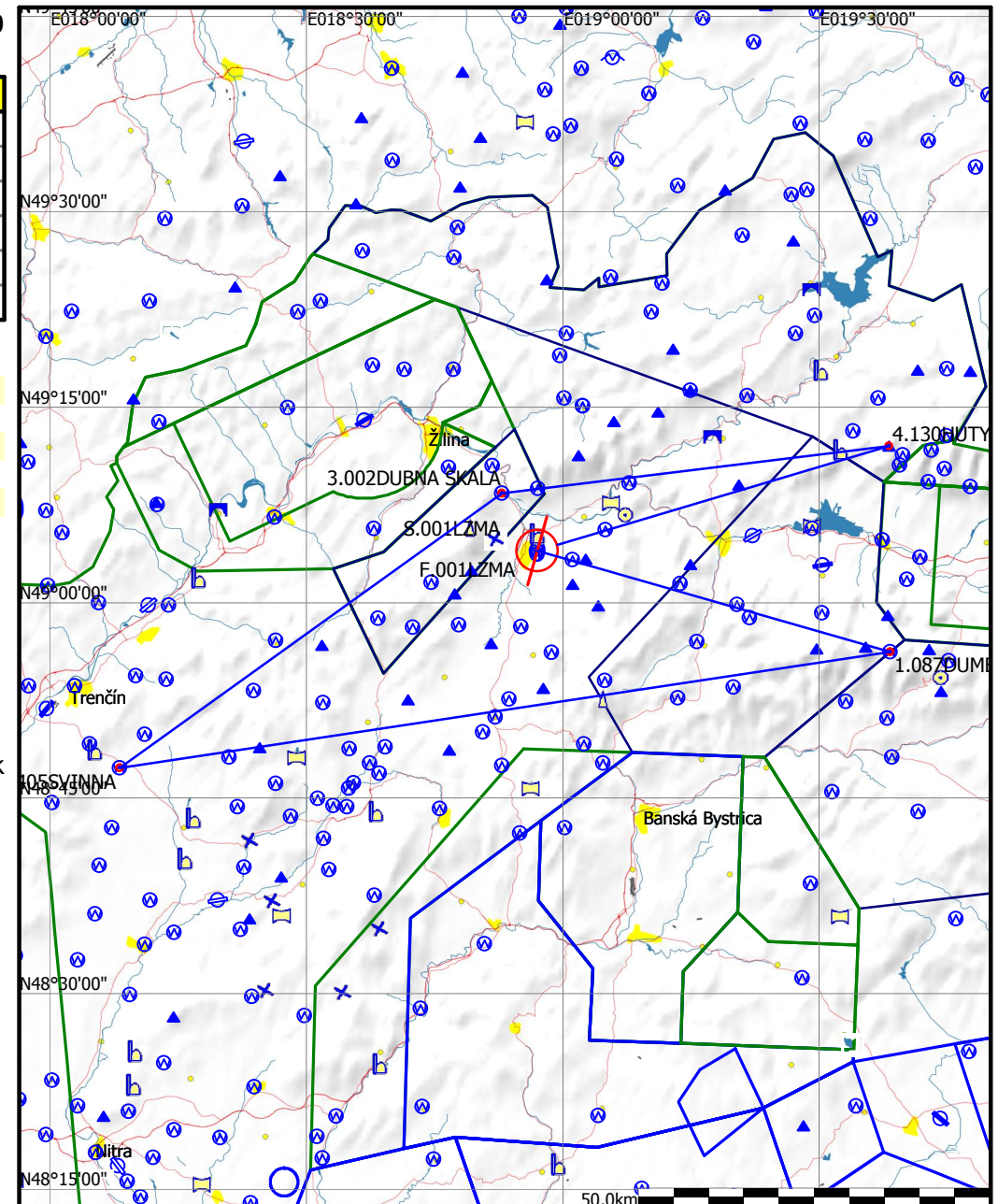
PERMANENTLY PROHIBITED AREAS: LZP1 MOCHOVCE, LZP29 Jaslovské Bohunice, LZP23 Sala, LKP13 Vrbetice, TMA 1, 2, 3, 4 Sliac, CTR Sliac, LZR225A, LZR225, CTR Tatry, TMA 1,2,3,4 Poprad, TMA 1, 2, 4 Bratislava, PER TIZ

Warning: DROP ZONE LZDB

PROHIBITED AREA FOR TODAY: TMA 1,2 Zilina, ZILINA TMA3 except Martinky, LZR24, LZR60A, LZR60B,LZR60C, LZR131A, LZR131B , LZTRA03, LZTRA06A, LZTRA06B, LZTRA06C

PHOHE NUMBERS (IN CASE OF OUTLANDING): +421 911 397 305 Upload the IGC files: surzol@dunaweb.hu

25.06.2019



PMSR 2019 - Martin-Tomčány

**Type: Polygon with 4 points****Klubová day 10****Task distance: 335,5km**

Style	Points	Latitude	Longitude	Dis.	Crs.
Start	001LZMA	N49°04'00"	E018°57'00"		
1.Point	087DUMBIER	N48°56'13"	E019°38'17"	52,4km	106°
2.Point	405SVINNA	N48°47'19"	E018°08'12"	111,4km	262°
3.Point	002DUBNA SKALA	N49°08'24"	E018°52'54"	67,1km	54°
4.Point	130HUTY OSTRA	N49°12'01"	E019°38'10"	55,4km	83°
Finish	001LZMA	N49°04'00"	E018°57'00"	49,2km	254°

## Observation zone description:

Start 001LZMA: To Next Point, Line 10,0km

1.Point 087DUMBIER: Cylinder R=500m

2.Point 405SVINNA: Cylinder R=500m

3.Point 002DUBNA SKALA: Cylinder R=500m

4.Point 130HUTY OSTRA: Cylinder R=500m

Finish 001LZMA: Cylinder R=3,0km

RWY IN USE: 36, FREQ FOR TAKE OFF, FOR START; FINISH AND LANDING: 120,040 MHz

GRID CLOSED: 10:45 LT; FIRST LAUNCH: 11:00 LT; RELEASE HEIGHT:700 m QFE

START LINE LAST+20min

FINISH LINE CLOSE: AT SUNSET - SUNSET TIME 20:53 LT

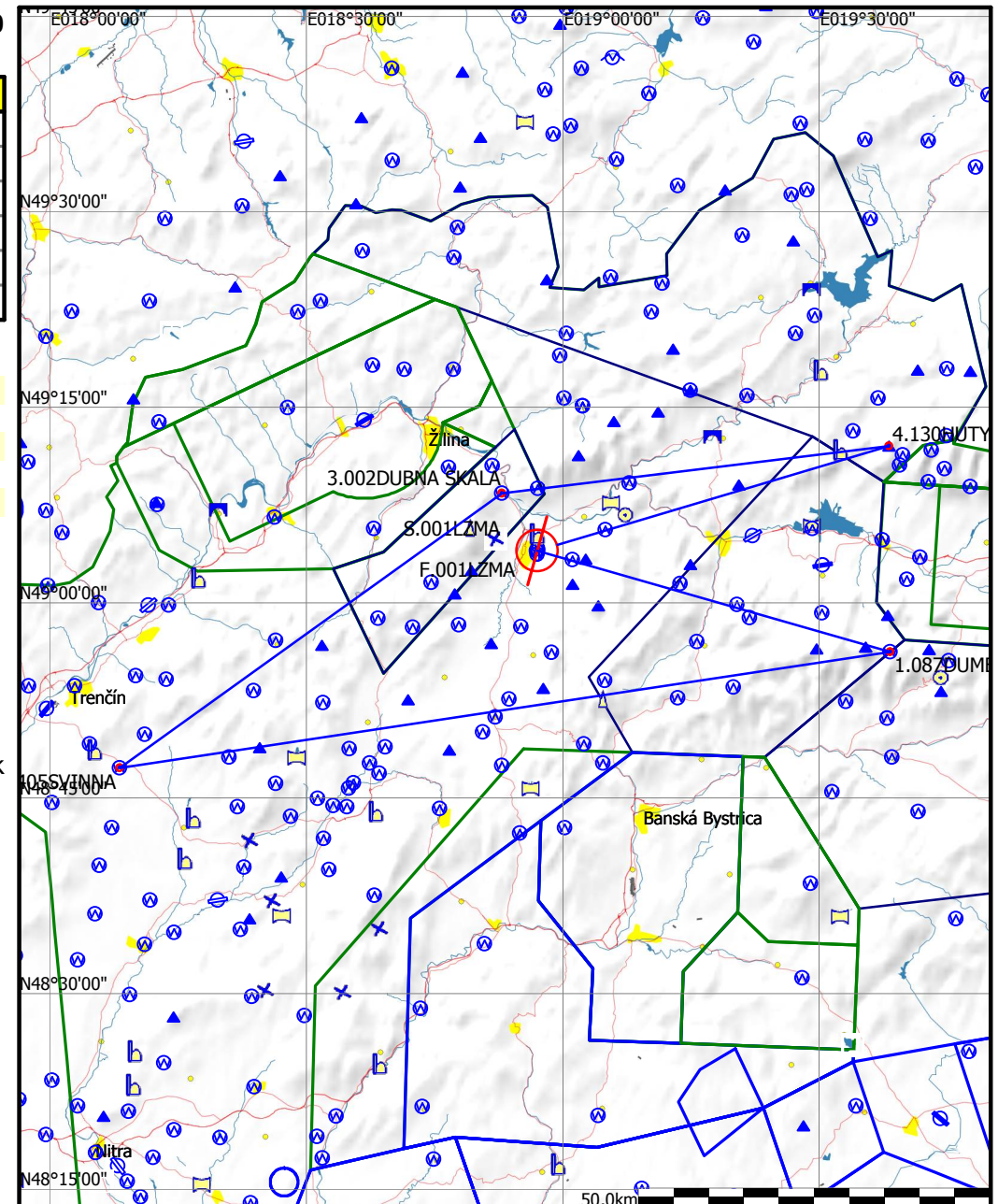
QNH: 1024 hPa; MAX.ALTITUDE:8000 ft (2438 m MSL) except Beskydy, Liptov, Chopok 9500 ft (2 895 m MSL) and under TMA 4 Poprad FL 100, Poland FL095, CZECH FL095, Hungary 9500 m AMSL

PERMANENTLY PROHIBITED AREAS: LZP1 MOCHOVCE, LZP29 Jaslovské Bohunice, LZP23 Sala, LKP13 Vrbetice, TMA 1, 2, 3, 4 Sliac, CTR Sliac, LZR225A, LZR225, CTR Tatry, TMA 1,2,3,4 Poprad, TMA 1, 2, 4 Bratislava, PER TIZ

Warning: DROP ZONE LZDB

PROHIBITED AREA FOR TODAY: TMA 1,2 Zilina, ZILINA TMA3 except Martinky, LZR24, LZR60A, LZR60B,LZR60C, LZR131A, LZR131B , LZTRA03, LZTRA06A, LZTRA06B, LZTRA06C

PHOHE NUMBERS (IN CASE OF OUTLANDING): +421 911 397 305 Upload the IGC files: surzol@dunaweb.hu



**Type: Polygon with 4 points****Klubová day 10****Task distance: 335,5km**

Style	Points	Latitude	Longitude	Dis.	Crs.
Start	001LZMA	N49°04'00"	E018°57'00"		
1.Point	087DUMBIER	N48°56'13"	E019°38'17"	52,4km	106°
2.Point	405SVINNA	N48°47'19"	E018°08'12"	111,4km	262°
3.Point	002DUBNA SKALA	N49°08'24"	E018°52'54"	67,1km	54°
4.Point	130HUTY OSTRA	N49°12'01"	E019°38'10"	55,4km	83°
Finish	001LZMA	N49°04'00"	E018°57'00"	49,2km	254°

## Observation zone description:

Start 001LZMA: To Next Point, Line 10,0km

1.Point 087DUMBIER: Cylinder R=500m

2.Point 405SVINNA: Cylinder R=500m

3.Point 002DUBNA SKALA: Cylinder R=500m

4.Point 130HUTY OSTRA: Cylinder R=500m

Finish 001LZMA: Cylinder R=3,0km

RWY IN USE: 36, FREQ FOR TAKE OFF, FOR START; FINISH AND LANDING: 120,040 MHz

GRID CLOSED: 10:45 LT; FIRST LAUNCH: 11:00 LT; RELEASE HEIGHT:700 m QFE

START LINE LAST+20min

FINISH LINE CLOSE: AT SUNSET - SUNSET TIME 20:53 LT

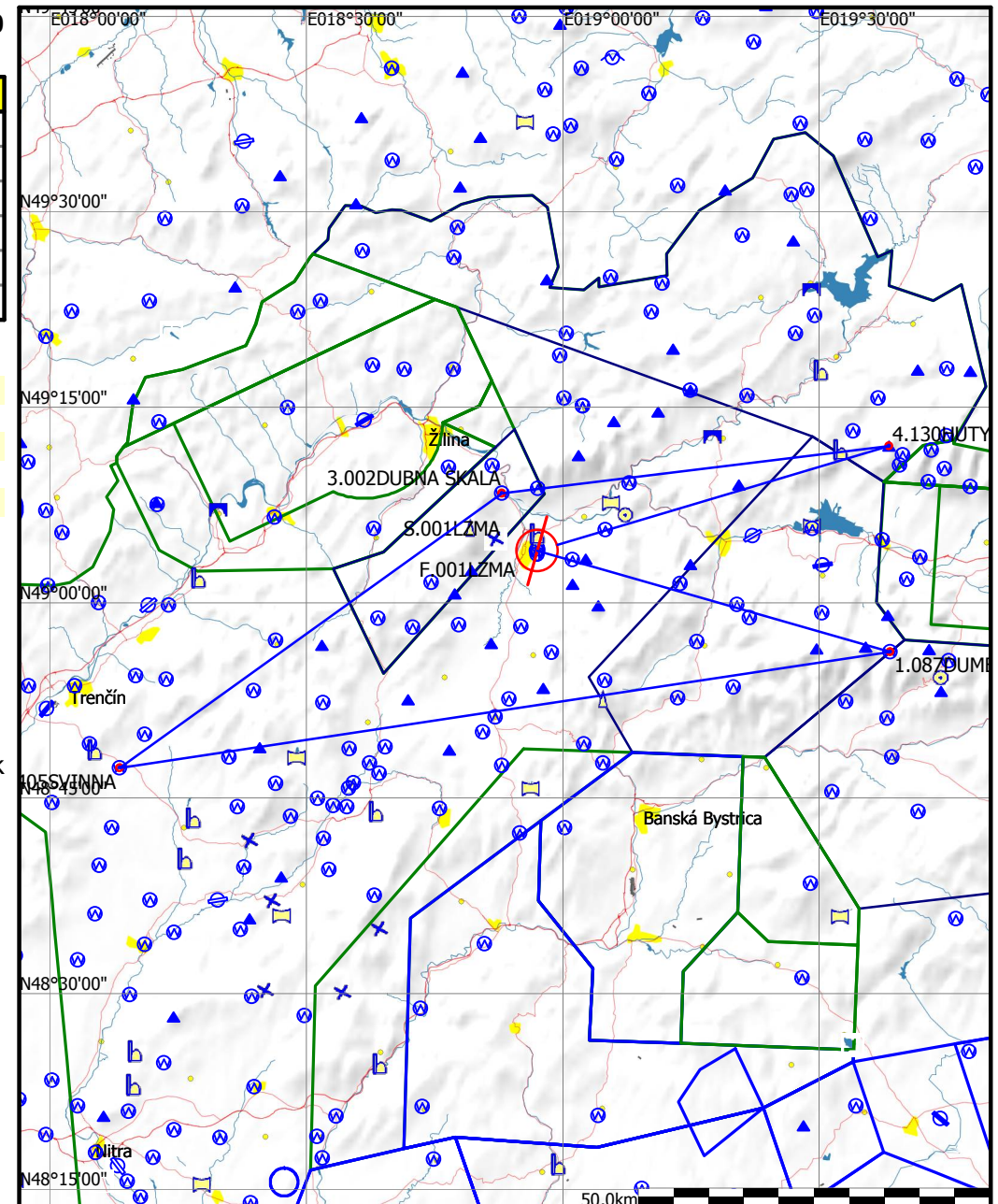
QNH: 1024 hPa; MAX.ALTITUDE:8000 ft (2438 m MSL) except Beskydy, Liptov, Chopok 9500 ft (2 895 m MSL) and under TMA 4 Poprad FL 100, Poland FL095, CZECH FL095, Hungary 9500 m AMSL

PERMANENTLY PROHIBITED AREAS: LZP1 MOCHOVCE, LZP29 Jaslovské Bohunice, LZP23 Sala, LKP13 Vrbetice, TMA 1, 2, 3, 4 Sliac, CTR Sliac, LZR225A, LZR225, CTR Tatry, TMA 1,2,3,4 Poprad, TMA 1, 2, 4 Bratislava, PER TIZ

Warning: DROP ZONE LZDB

PROHIBITED AREA FOR TODAY: TMA 1,2 Zilina, ZILINA TMA3 except Martinky, LZR24, LZR60A, LZR60B,LZR60C, LZR131A, LZR131B , LZTRA03, LZTRA06A, LZTRA06B, LZTRA06C

PHOHE NUMBERS (IN CASE OF OUTLANDING): +421 911 397 305 Upload the IGC files: surzol@dunaweb.hu





**Type: Polygon with 4 points****Klubová day 10****Task distance: 335,5km**

Style	Points	Latitude	Longitude	Dis.	Crs.
Start	001LZMA	N49°04'00"	E018°57'00"		
1.Point	087DUMBIER	N48°56'13"	E019°38'17"	52,4km	106°
2.Point	405SVINNA	N48°47'19"	E018°08'12"	111,4km	262°
3.Point	002DUBNA SKALA	N49°08'24"	E018°52'54"	67,1km	54°
4.Point	130HUTY OSTRA	N49°12'01"	E019°38'10"	55,4km	83°
Finish	001LZMA	N49°04'00"	E018°57'00"	49,2km	254°

## Observation zone description:

Start 001LZMA: To Next Point, Line 10,0km

1.Point 087DUMBIER: Cylinder R=500m

2.Point 405SVINNA: Cylinder R=500m

3.Point 002DUBNA SKALA: Cylinder R=500m

4.Point 130HUTY OSTRA: Cylinder R=500m

Finish 001LZMA: Cylinder R=3,0km

RWY IN USE: 36, FREQ FOR TAKE OFF, FOR START; FINISH AND LANDING: 120,040 MHz

GRID CLOSED: 10:45 LT; FIRST LAUNCH: 11:00 LT; RELEASE HEIGHT:700 m QFE

START LINE LAST+20min

FINISH LINE CLOSE: AT SUNSET - SUNSET TIME 20:53 LT

QNH: 1024 hPa; MAX.ALTITUDE:8000 ft (2438 m MSL) except Beskydy, Liptov, Chopok 9500 ft (2 895 m MSL) and under TMA 4 Poprad FL 100, Poland FL095, CZECH FL095, Hungary 9500 m AMSL

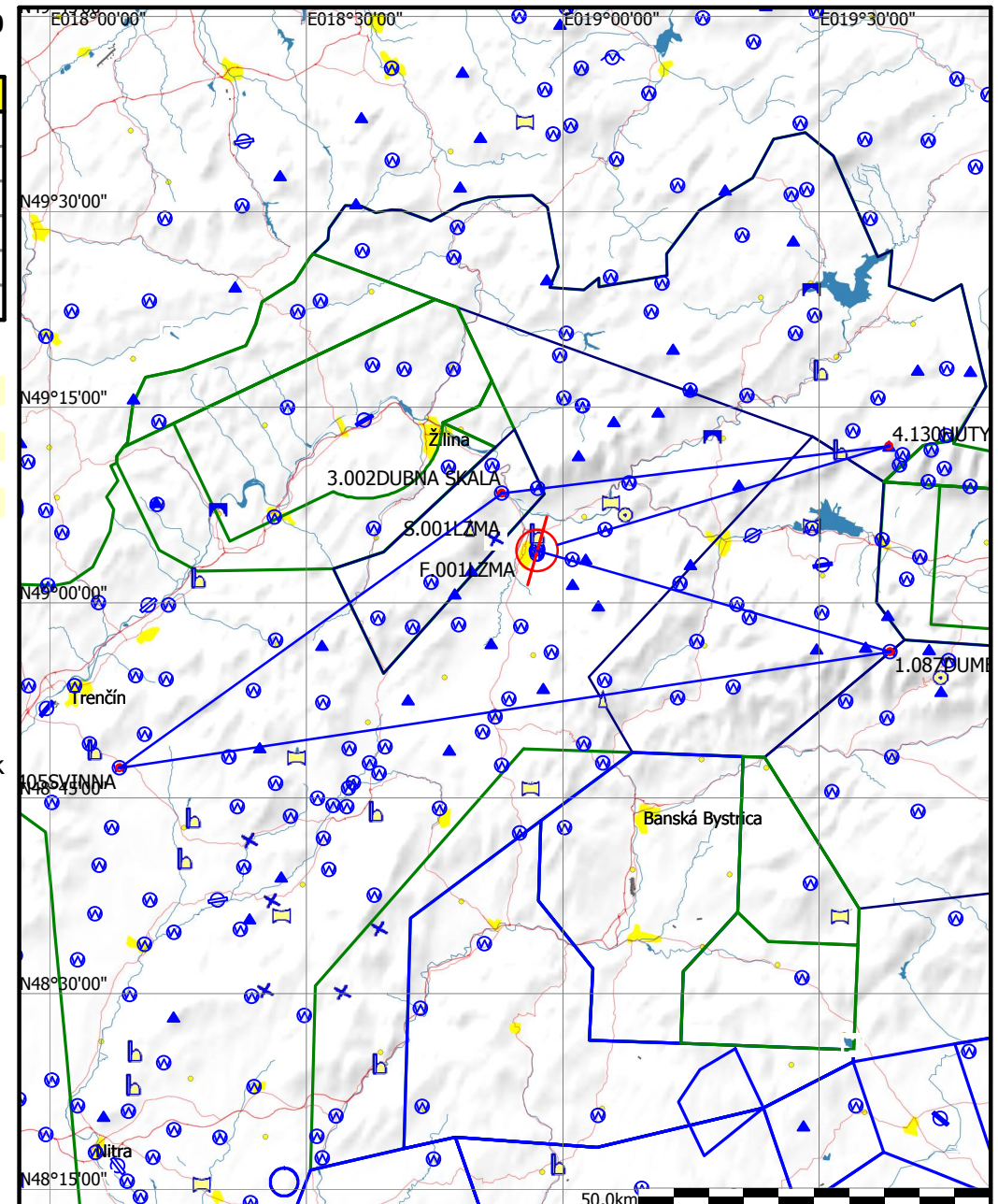
PERMANENTLY PROHIBITED AREAS: LZP1 MOCHOVCE, LZP29 Jaslovské Bohunice, LZP23 Sala, LKP13 Vrbetice, TMA 1, 2, 3, 4 Sliac, CTR Sliac, LZR225A, LZR225, CTR Tatry, TMA 1,2,3,4 Poprad, TMA 1, 2, 4 Bratislava, PER TIZ

Warning: DROP ZONE LZDB

PROHIBITED AREA FOR TODAY: TMA 1,2 Zilina, ZILINA TMA3 except Martinky, LZR24, LZR60A, LZR60B,LZR60C, LZR131A, LZR131B , LZTRA03, LZTRA06A, LZTRA06B, LZTRA06C

PHOHE NUMBERS (IN CASE OF OUTLANDING): +421 911 397 305 Upload the IGC files: surzol@dunaweb.hu

25.06.2019



PMSR 2019 - Martin-Tomčány

**Type: Polygon with 4 points****Klubová day 10****Task distance: 335,5km**

Style	Points	Latitude	Longitude	Dis.	Crs.
Start	001LZMA	N49°04'00"	E018°57'00"		
1.Point	087DUMBIER	N48°56'13"	E019°38'17"	52,4km	106°
2.Point	405SVINNA	N48°47'19"	E018°08'12"	111,4km	262°
3.Point	002DUBNA SKALA	N49°08'24"	E018°52'54"	67,1km	54°
4.Point	130HUTY OSTRA	N49°12'01"	E019°38'10"	55,4km	83°
Finish	001LZMA	N49°04'00"	E018°57'00"	49,2km	254°

## Observation zone description:

Start 001LZMA: To Next Point, Line 10,0km

1.Point 087DUMBIER: Cylinder R=500m

2.Point 405SVINNA: Cylinder R=500m

3.Point 002DUBNA SKALA: Cylinder R=500m

4.Point 130HUTY OSTRA: Cylinder R=500m

Finish 001LZMA: Cylinder R=3,0km

RWY IN USE: 36, FREQ FOR TAKE OFF, FOR START; FINISH AND LANDING: 120,040 MHz

GRID CLOSED: 10:45 LT; FIRST LAUNCH: 11:00 LT; RELEASE HEIGHT:700 m QFE

START LINE LAST+20min

FINISH LINE CLOSE: AT SUNSET - SUNSET TIME 20:53 LT

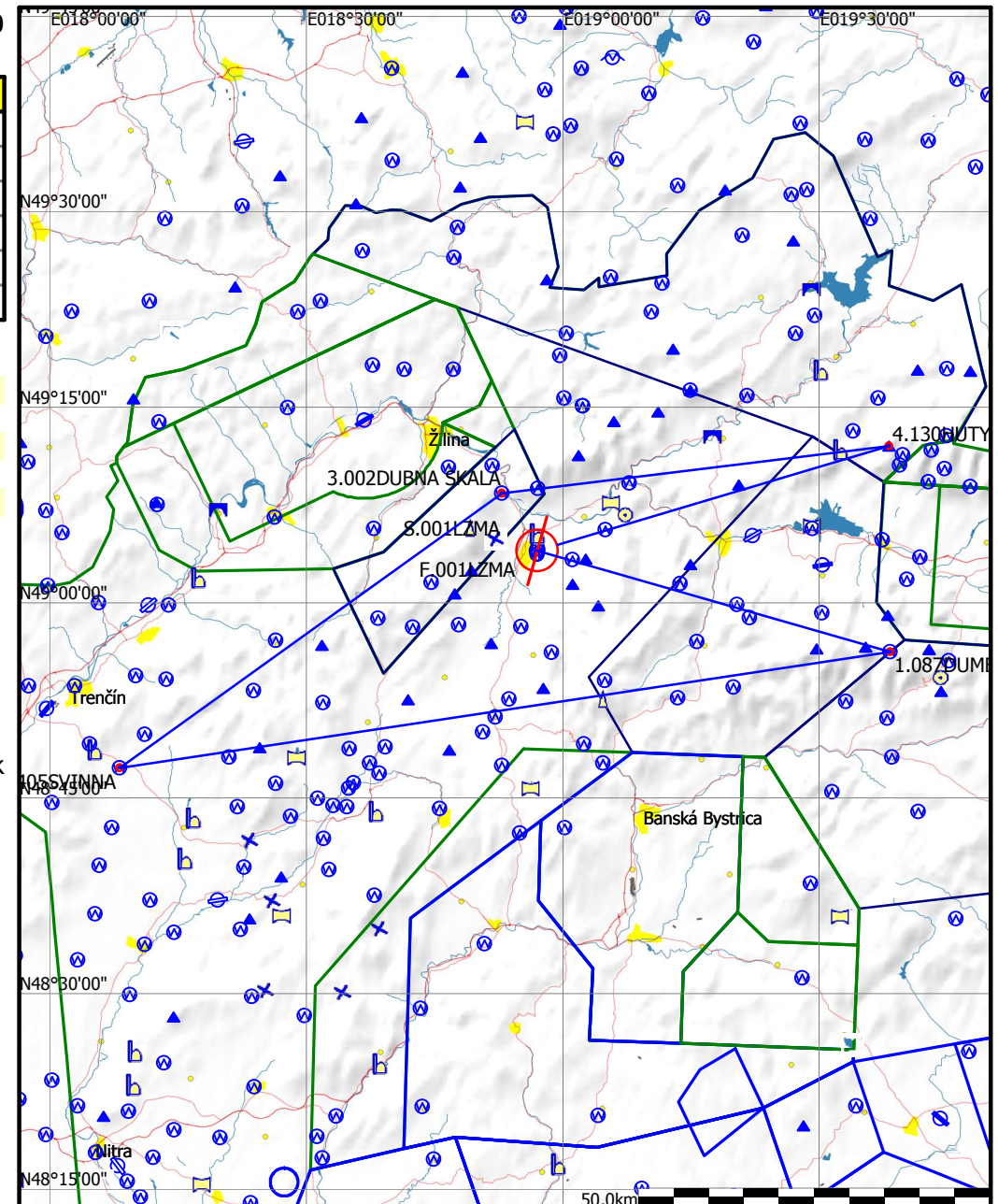
QNH: 1024 hPa; MAX.ALTITUDE:8000 ft (2438 m MSL) except Beskydy, Liptov, Chopok 9500 ft (2 895 m MSL) and under TMA 4 Poprad FL 100, Poland FL095, CZECH FL095, Hungary 9500 m AMSL

PERMANENTLY PROHIBITED AREAS: LZP1 MOCHOVCE, LZP29 Jaslovské Bohunice, LZP23 Sala, LKP13 Vrbetice, TMA 1, 2, 3, 4 Sliac, CTR Sliac, LZR225A, LZR225, CTR Tatry, TMA 1,2,3,4 Poprad, TMA 1, 2, 4 Bratislava, PER TIZ

Warning: DROP ZONE LZDB

PROHIBITED AREA FOR TODAY: TMA 1,2 Zilina, ZILINA TMA3 except Martinky, LZR24, LZR60A, LZR60B,LZR60C, LZR131A, LZR131B , LZTRA03, LZTRA06A, LZTRA06B, LZTRA06C

PHOHE NUMBERS (IN CASE OF OUTLANDING): +421 911 397 305 Upload the IGC files: surzol@dunaweb.hu



**Type: Polygon with 4 points****Klubová day 10****Task distance: 335,5km**

Style	Points	Latitude	Longitude	Dis.	Crs.
Start	001LZMA	N49°04'00"	E018°57'00"		
1.Point	087DUMBIER	N48°56'13"	E019°38'17"	52,4km	106°
2.Point	405SVINNA	N48°47'19"	E018°08'12"	111,4km	262°
3.Point	002DUBNA SKALA	N49°08'24"	E018°52'54"	67,1km	54°
4.Point	130HUTY OSTRA	N49°12'01"	E019°38'10"	55,4km	83°
Finish	001LZMA	N49°04'00"	E018°57'00"	49,2km	254°

## Observation zone description:

Start 001LZMA: To Next Point, Line 10,0km

1.Point 087DUMBIER: Cylinder R=500m

2.Point 405SVINNA: Cylinder R=500m

3.Point 002DUBNA SKALA: Cylinder R=500m

4.Point 130HUTY OSTRA: Cylinder R=500m

Finish 001LZMA: Cylinder R=3,0km

RWY IN USE: 36, FREQ FOR TAKE OFF, FOR START; FINISH AND LANDING: 120,040 MHz

GRID CLOSED: 10:45 LT; FIRST LAUNCH: 11:00 LT; RELEASE HEIGHT:700 m QFE

START LINE LAST+20min

FINISH LINE CLOSE: AT SUNSET - SUNSET TIME 20:53 LT

QNH: 1024 hPa; MAX.ALTITUDE:8000 ft (2438 m MSL) except Beskydy, Liptov, Chopok 9500 ft (2 895 m MSL) and under TMA 4 Poprad FL 100, Poland FL095, CZECH FL095, Hungary 9500 m AMSL

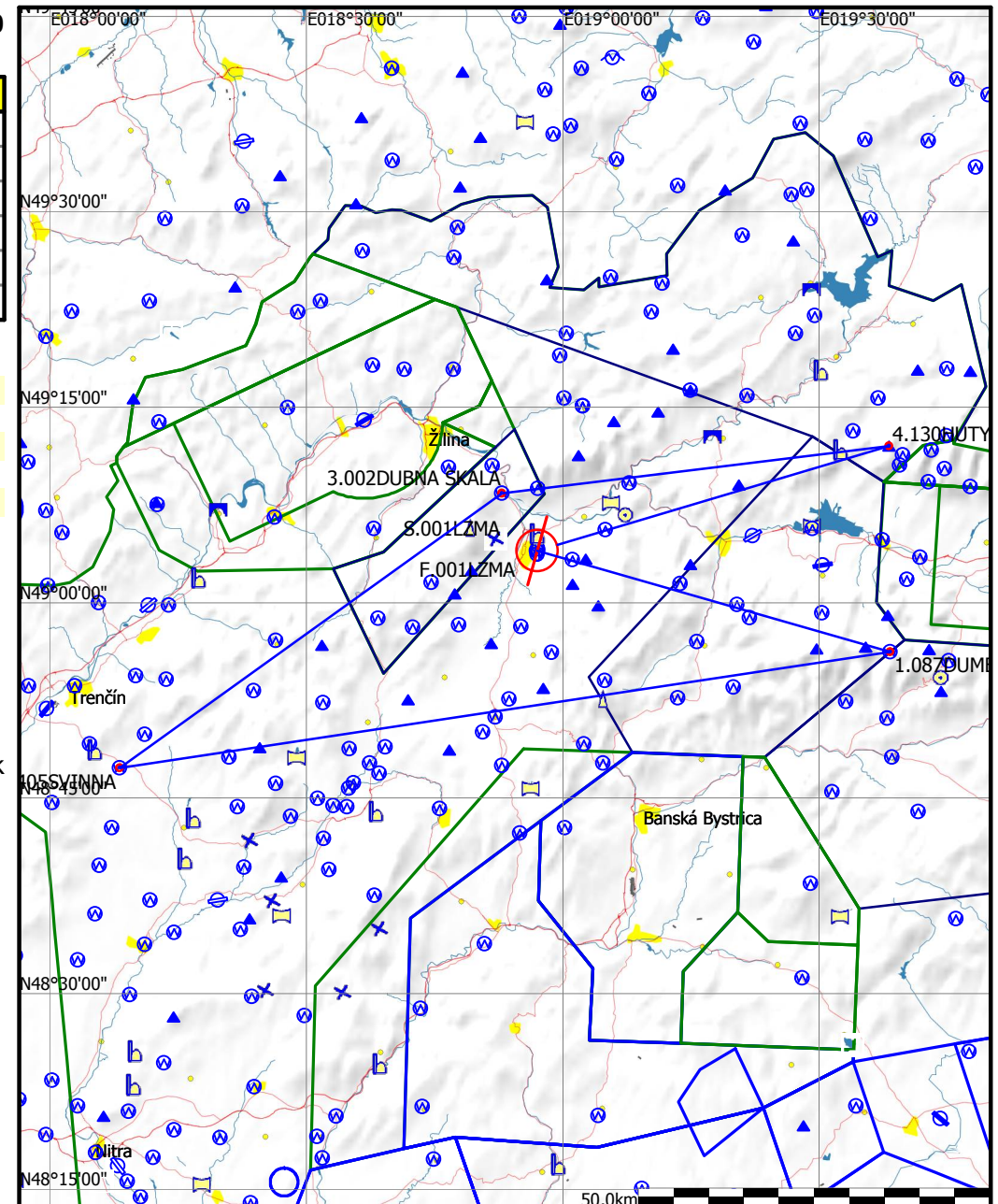
PERMANENTLY PROHIBITED AREAS: LZP1 MOCHOVCE, LZP29 Jaslovské Bohunice, LZP23 Sala, LKP13 Vrbetice, TMA 1, 2, 3, 4 Sliac, CTR Sliac, LZR225A, LZR225, CTR Tatry, TMA 1,2,3,4 Poprad, TMA 1, 2, 4 Bratislava, PER TIZ

Warning: DROP ZONE LZDB

PROHIBITED AREA FOR TODAY: TMA 1,2 Zilina, ZILINA TMA3 except Martinky, LZR24, LZR60A, LZR60B,LZR60C, LZR131A, LZR131B , LZTRA03, LZTRA06A, LZTRA06B, LZTRA06C

PHOHE NUMBERS (IN CASE OF OUTLANDING): +421 911 397 305 Upload the IGC files: surzol@dunaweb.hu

25.06.2019



PMSR 2019 - Martin-Tomčány

**Type: Polygon with 4 points****Klubová day 10****Task distance: 335,5km**

Style	Points	Latitude	Longitude	Dis.	Crs.
Start	001LZMA	N49°04'00"	E018°57'00"		
1.Point	087DUMBIER	N48°56'13"	E019°38'17"	52,4km	106°
2.Point	405SVINNA	N48°47'19"	E018°08'12"	111,4km	262°
3.Point	002DUBNA SKALA	N49°08'24"	E018°52'54"	67,1km	54°
4.Point	130HUTY OSTRA	N49°12'01"	E019°38'10"	55,4km	83°
Finish	001LZMA	N49°04'00"	E018°57'00"	49,2km	254°

Observation zone description:

Start 001LZMA: To Next Point, Line 10,0km

1.Point 087DUMBIER: Cylinder R=500m

2.Point 405SVINNA: Cylinder R=500m

3.Point 002DUBNA SKALA: Cylinder R=500m

4.Point 130HUTY OSTRA: Cylinder R=500m

Finish 001LZMA: Cylinder R=3,0km

RWY IN USE: 36, FREQ FOR TAKE OFF, FOR START; FINISH AND LANDING: 120,040 MHz

GRID CLOSED: 10:45 LT; FIRST LAUNCH: 11:00 LT; RELEASE HEIGHT:700 m QFE

START LINE LAST+20min

FINISH LINE CLOSE: AT SUNSET - SUNSET TIME 20:53 LT

QNH: 1024 hPa; MAX.ALTITUDE:8000 ft (2438 m MSL) except Beskydy, Liptov, Chopok 9500 ft (2 895 m MSL) and under TMA 4 Poprad FL 100, Poland FL095, CZECH FL095, Hungary 9500 m AMSL

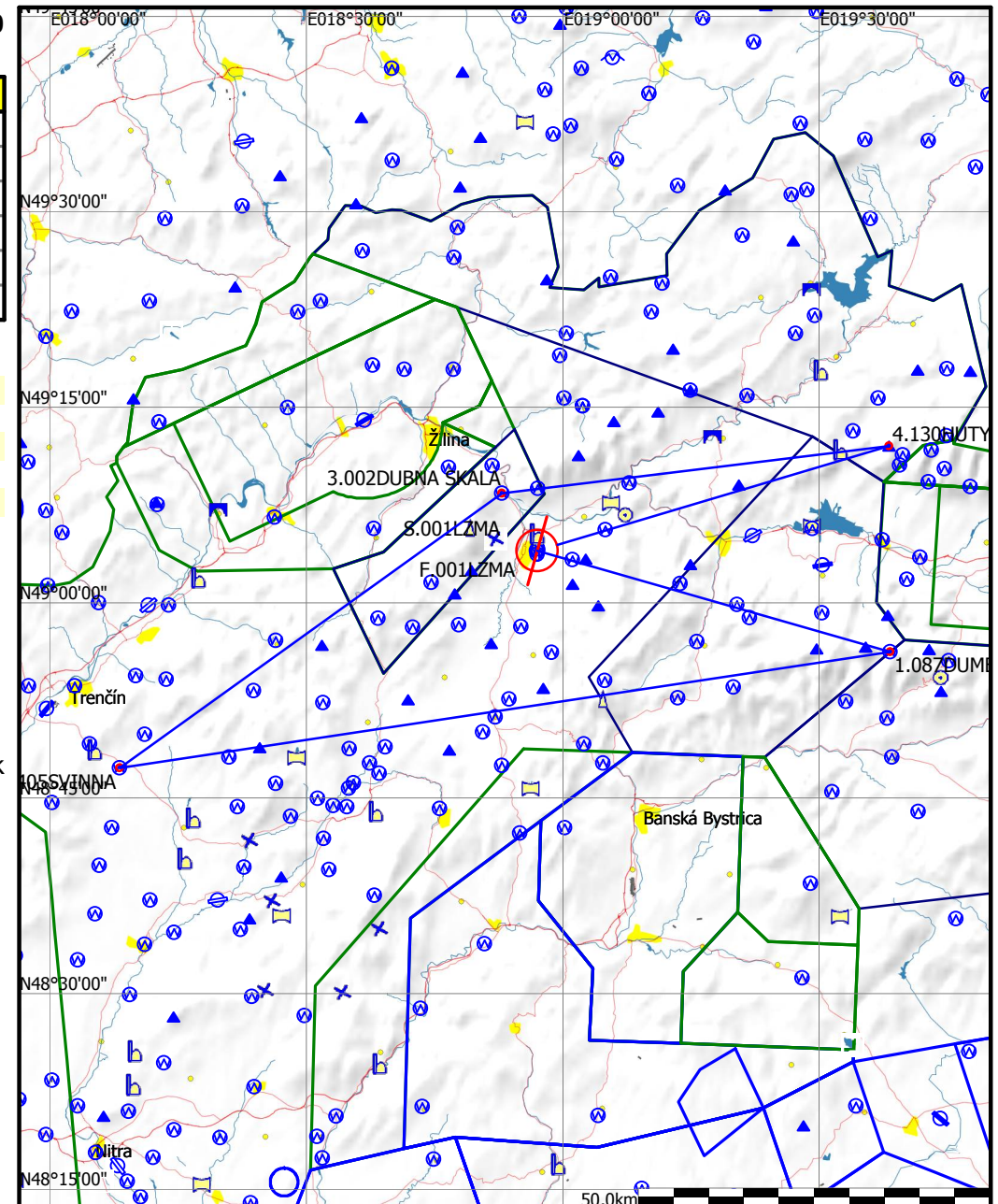
PERMANENTLY PROHIBITED AREAS: LZP1 MOCHOVCE, LZP29 Jaslovské Bohunice, LZP23 Sala, LKP13 Vrbetice, TMA 1, 2, 3, 4 Sliac, CTR Sliac, LZR225A, LZR225, CTR Tatry, TMA 1,2,3,4 Poprad, TMA 1, 2, 4 Bratislava, PER TIZ

Warning: DROP ZONE LZDB

PROHIBITED AREA FOR TODAY: TMA 1,2 Zilina, ZILINA TMA3 except Martinky, LZR24, LZR60A, LZR60B,LZR60C, LZR131A, LZR131B , LZTRA03, LZTRA06A, LZTRA06B, LZTRA06C

PHOHE NUMBERS (IN CASE OF OUTLANDING): +421 911 397 305 Upload the IGC files: surzol@dunaweb.hu

25.06.2019



PMSR 2019 - Martin-Tomčány

**Type: Polygon with 4 points****Klubová day 10****Task distance: 335,5km**

Style	Points	Latitude	Longitude	Dis.	Crs.
Start	001LZMA	N49°04'00"	E018°57'00"		
1.Point	087DUMBIER	N48°56'13"	E019°38'17"	52,4km	106°
2.Point	405SVINNA	N48°47'19"	E018°08'12"	111,4km	262°
3.Point	002DUBNA SKALA	N49°08'24"	E018°52'54"	67,1km	54°
4.Point	130HUTY OSTRA	N49°12'01"	E019°38'10"	55,4km	83°
Finish	001LZMA	N49°04'00"	E018°57'00"	49,2km	254°

## Observation zone description:

Start 001LZMA: To Next Point, Line 10,0km

1.Point 087DUMBIER: Cylinder R=500m

2.Point 405SVINNA: Cylinder R=500m

3.Point 002DUBNA SKALA: Cylinder R=500m

4.Point 130HUTY OSTRA: Cylinder R=500m

Finish 001LZMA: Cylinder R=3,0km

RWY IN USE: 36, FREQ FOR TAKE OFF, FOR START; FINISH AND LANDING: 120,040 MHz

GRID CLOSED: 10:45 LT; FIRST LAUNCH: 11:00 LT; RELEASE HEIGHT:700 m QFE

START LINE LAST+20min

FINISH LINE CLOSE: AT SUNSET - SUNSET TIME 20:53 LT

QNH: 1024 hPa; MAX.ALTITUDE:8000 ft (2438 m MSL) except Beskydy, Liptov, Chopok 9500 ft (2 895 m MSL) and under TMA 4 Poprad FL 100, Poland FL095, CZECH FL095, Hungary 9500 m AMSL

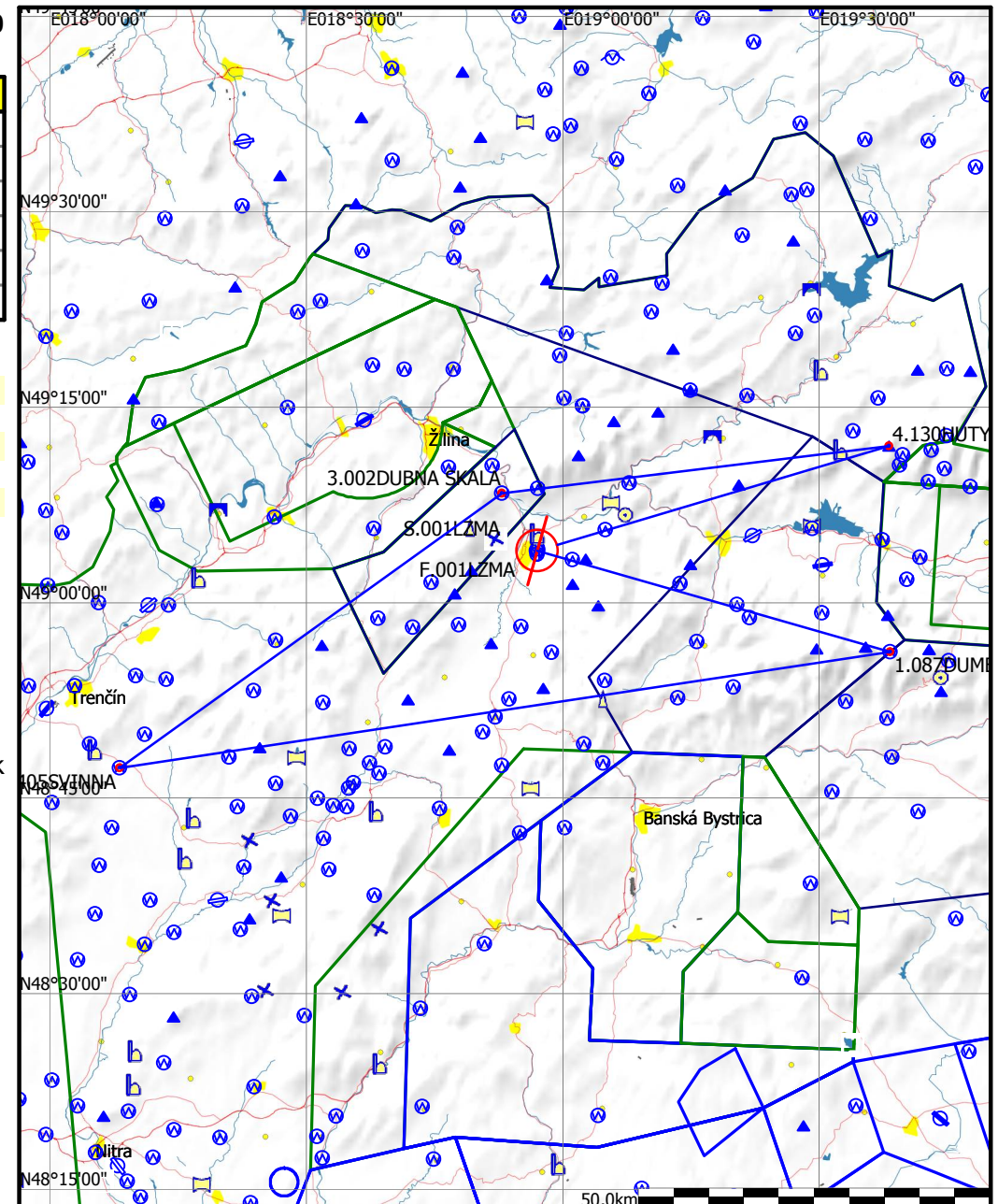
PERMANENTLY PROHIBITED AREAS: LZP1 MOCHOVCE, LZP29 Jaslovské Bohunice, LZP23 Sala, LKP13 Vrbetice, TMA 1, 2, 3, 4 Sliac, CTR Sliac, LZR225A, LZR225, CTR Tatry, TMA 1,2,3,4 Poprad, TMA 1, 2, 4 Bratislava, PER TIZ

Warning: DROP ZONE LZDB

PROHIBITED AREA FOR TODAY: TMA 1,2 Zilina, ZILINA TMA3 except Martinky, LZR24, LZR60A, LZR60B,LZR60C, LZR131A, LZR131B , LZTRA03, LZTRA06A, LZTRA06B, LZTRA06C

PHOHE NUMBERS (IN CASE OF OUTLANDING): +421 911 397 305 Upload the IGC files: surzol@dunaweb.hu

25.06.2019



PMSR 2019 - Martin-Tomčány

**Type: Polygon with 4 points****Klubová day 10****Task distance: 335,5km**

Style	Points	Latitude	Longitude	Dis.	Crs.
Start	001LZMA	N49°04'00"	E018°57'00"		
1.Point	087DUMBIER	N48°56'13"	E019°38'17"	52,4km	106°
2.Point	405SVINNA	N48°47'19"	E018°08'12"	111,4km	262°
3.Point	002DUBNA SKALA	N49°08'24"	E018°52'54"	67,1km	54°
4.Point	130HUTY OSTRA	N49°12'01"	E019°38'10"	55,4km	83°
Finish	001LZMA	N49°04'00"	E018°57'00"	49,2km	254°

## Observation zone description:

Start 001LZMA: To Next Point, Line 10,0km

1.Point 087DUMBIER: Cylinder R=500m

2.Point 405SVINNA: Cylinder R=500m

3.Point 002DUBNA SKALA: Cylinder R=500m

4.Point 130HUTY OSTRA: Cylinder R=500m

Finish 001LZMA: Cylinder R=3,0km

RWY IN USE: 36, FREQ FOR TAKE OFF, FOR START; FINISH AND LANDING: 120,040 MHz

GRID CLOSED: 10:45 LT; FIRST LAUNCH: 11:00 LT; RELEASE HEIGHT:700 m QFE

START LINE LAST+20min

FINISH LINE CLOSE: AT SUNSET - SUNSET TIME 20:53 LT

QNH: 1024 hPa; MAX.ALTITUDE:8000 ft (2438 m MSL) except Beskydy, Liptov, Chopok 9500 ft (2 895 m MSL) and under TMA 4 Poprad FL 100, Poland FL095, CZECH FL095, Hungary 9500 m AMSL

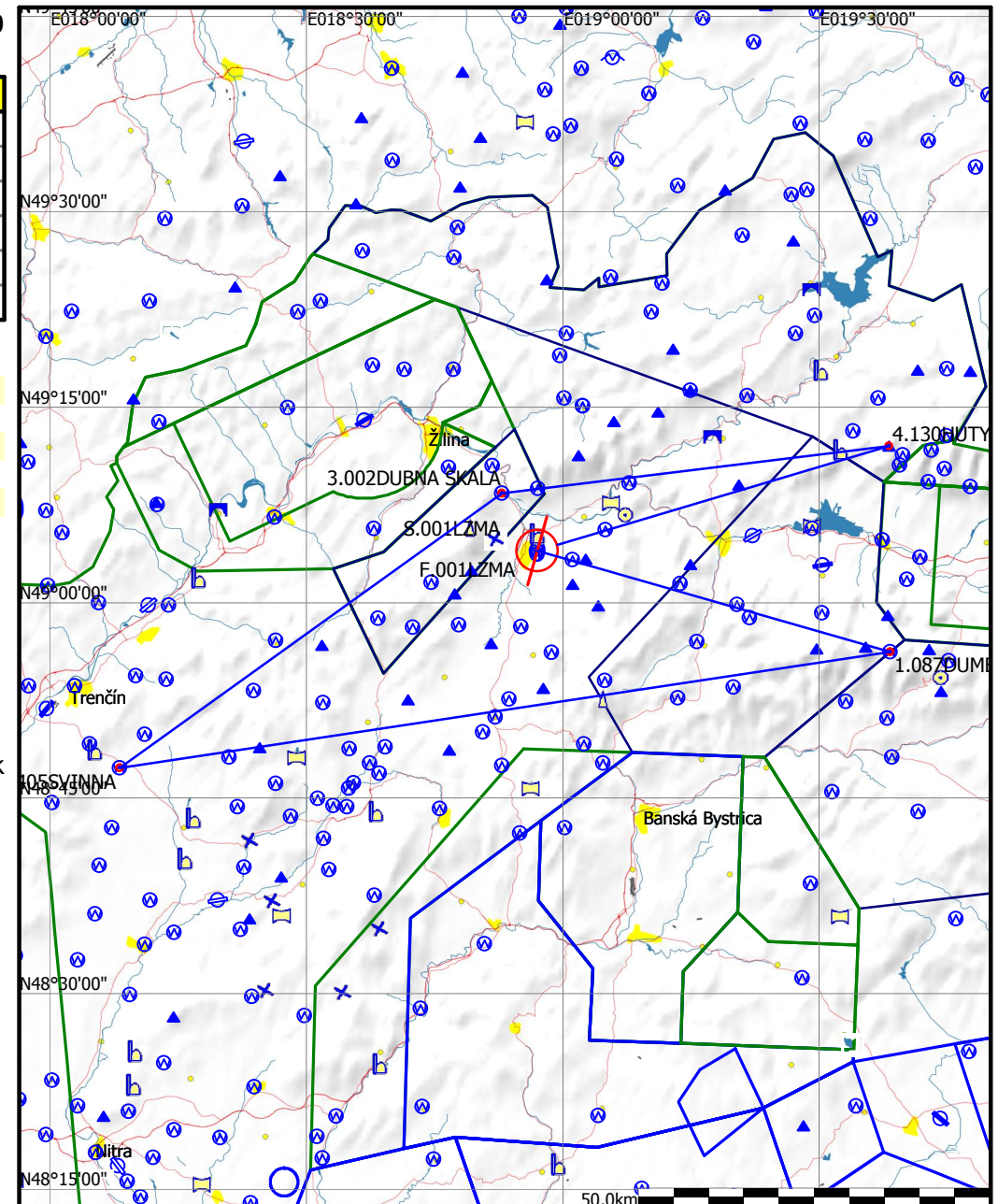
PERMANENTLY PROHIBITED AREAS: LZP1 MOCHOVCE, LZP29 Jaslovské Bohunice, LZP23 Sala, LKP13 Vrbetice, TMA 1, 2, 3, 4 Sliac, CTR Sliac, LZR225A, LZR225, CTR Tatry, TMA 1,2,3,4 Poprad, TMA 1, 2, 4 Bratislava, PER TIZ

Warning: DROP ZONE LZDB

PROHIBITED AREA FOR TODAY: TMA 1,2 Zilina, ZILINA TMA3 except Martinky, LZR24, LZR60A, LZR60B,LZR60C, LZR131A, LZR131B , LZTRA03, LZTRA06A, LZTRA06B, LZTRA06C

PHOHE NUMBERS (IN CASE OF OUTLANDING): +421 911 397 305 Upload the IGC files: surzol@dunaweb.hu

25.06.2019



PMSR 2019 - Martin-Tomčány