

Type: Polygon with two points**Klubová day 9****Task distance: 222,3km**

Style	Points	Latitude	Longitude	Dis.	Crs.
Start	385SKLABINA	N49°03'18"	E019°01'07"		
1.Point	359RAKYTA	N48°29'47"	E018°23'39"	77,2km	217°
2.Point	315ORAVSKY_PODZAMOK	N49°15'53"	E019°21'35"	111,0km	39°
Finish	001LZMA	N49°04'00"	E018°57'00"	34,1km	234°

Observation zone description:

Start 385SKLABINA: To Next Point, Line 10,0km

1.Point 359RAKYTA: Cylinder R=500m

2.Point 315ORAVSKY_PODZAMOK: Cylinder R=500m

Finish 001LZMA: Cylinder R=3,0km

RWY IN USE: 36, FREQ FOR TAKE OFF, FOR START; FINISH AND LANDING: 120,040 MHz

GRID CLOSED: 11:00 LT; FIRST LAUNCH: 11:30 LT; RELEASE HEIGHT:700 m QFE

START LINE LAST+20min

FINISH LINE CLOSE: AT SUNSET - SUNSET TIME 20:52 LT

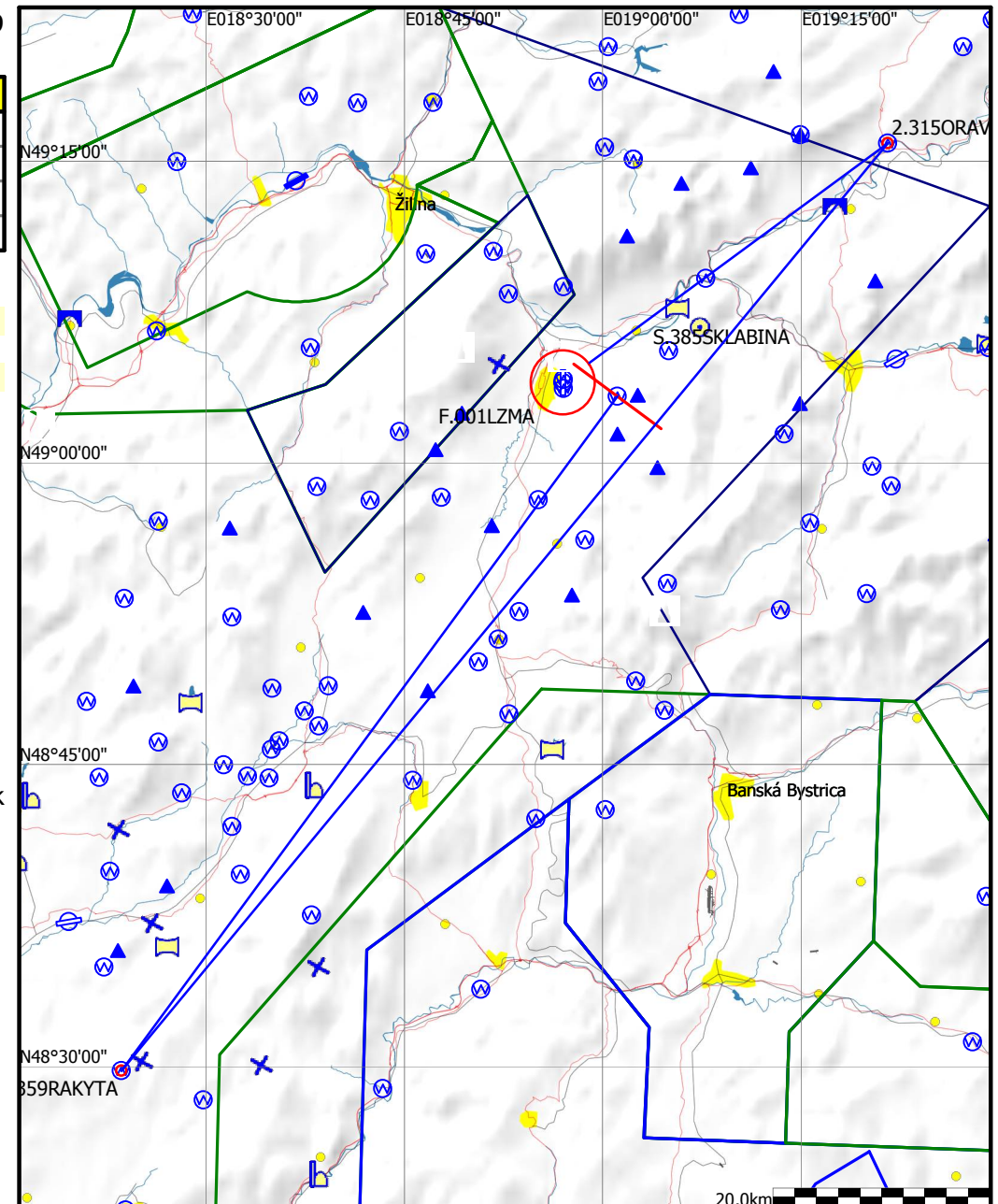
QNH: 1015 hPa; MAX.ALTITUDE:8000 ft (2438 m MSL) except Beskydy, Liptov, Chopok 9500 ft (2 895 m MSL) and under TMA 4 Poprad FL 100, Poland FL095, CZECH FL095, Hungary 9500 m AMSL

PERMANENTLY PROHIBITED AREAS: LZP1 MOCHOVCE, LZP29 Jaslovské Bohunice, LZP23 Sala, LKP13 Vrbetice, TMA 1, 2, 3, 4 Sliac, CTR Sliac, LZR225A, LZR225, CTR Tatry, TMA 1,2,3,4 Poprad, TMA 1, 2, 4 Bratislava, PER TIZ

Warning: DROP ZONE LZDB

PROHIBITED AREA FOR TODAY: TMA 1,2 Zilina, ZILINA TMA3 except Martinky, LZR60A, LZR60B, LZR60C, LZR222, LZTRA03, LZTRA06A, LZTRA06B, LZTRA06C

PHOHE NUMBERS (IN CASE OF OUTLANDING): +421 911 397 305 Upload the IGC files: surzol@dunaweb.hu



Type: Polygon with two points**Klubová day 9****Task distance: 222,3km**

Style	Points	Latitude	Longitude	Dis.	Crs.
Start	385SKLABINA	N49°03'18"	E019°01'07"		
1.Point	359RAKYTA	N48°29'47"	E018°23'39"	77,2km	217°
2.Point	315ORAVSKY_PODZAMOK	N49°15'53"	E019°21'35"	111,0km	39°
Finish	001LZMA	N49°04'00"	E018°57'00"	34,1km	234°

Observation zone description:

Start 385SKLABINA: To Next Point, Line 10,0km

1.Point 359RAKYTA: Cylinder R=500m

2.Point 315ORAVSKY_PODZAMOK: Cylinder R=500m

Finish 001LZMA: Cylinder R=3,0km

RWY IN USE: 36, FREQ FOR TAKE OFF, FOR START; FINISH AND LANDING: 120,040 MHz

GRID CLOSED: 11:00 LT; FIRST LAUNCH: 11:30 LT; RELEASE HEIGHT:700 m QFE

START LINE LAST+20min

FINISH LINE CLOSE: AT SUNSET - SUNSET TIME 20:52 LT

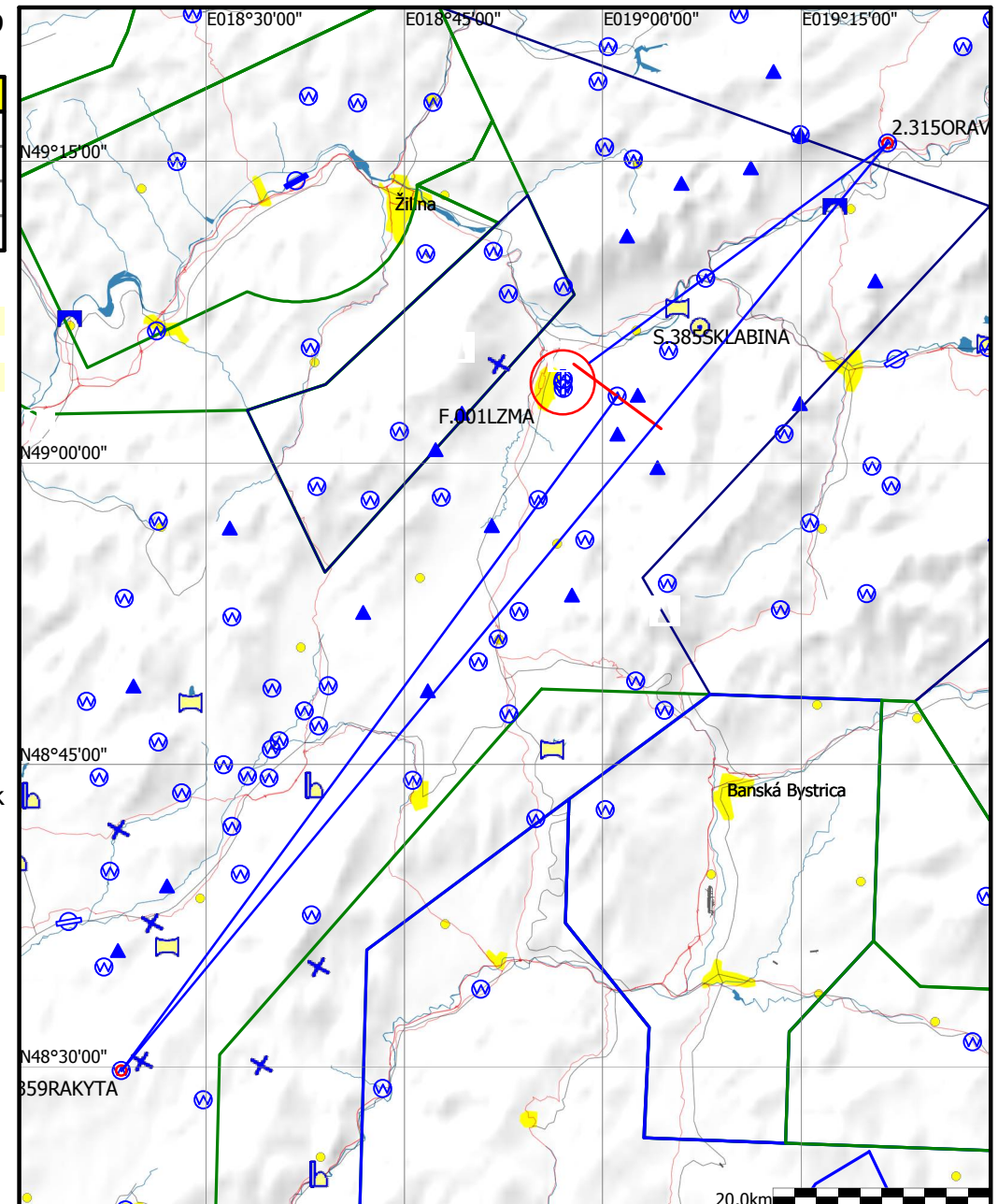
QNH: 1015 hPa; MAX.ALTITUDE:8000 ft (2438 m MSL) except Beskydy, Liptov, Chopok 9500 ft (2 895 m MSL) and under TMA 4 Poprad FL 100, Poland FL095, CZECH FL095, Hungary 9500 m AMSL

PERMANENTLY PROHIBITED AREAS: LZP1 MOCHOVCE, LZP29 Jaslovské Bohunice, LZP23 Sala, LKP13 Vrbetice, TMA 1, 2, 3, 4 Sliac, CTR Sliac, LZR225A, LZR225, CTR Tatry, TMA 1,2,3,4 Poprad, TMA 1, 2, 4 Bratislava, PER TIZ

Warning: DROP ZONE LZDB

PROHIBITED AREA FOR TODAY: TMA 1,2 Zilina, ZILINA TMA3 except Martinky, LZR60A, LZR60B, LZR60C, LZR222, LZTRA03, LZTRA06A, LZTRA06B, LZTRA06C

PHOHE NUMBERS (IN CASE OF OUTLANDING): +421 911 397 305 Upload the IGC files: surzol@dunaweb.hu



Type: Polygon with two points**Klubová day 9****Task distance: 222,3km**

Style	Points	Latitude	Longitude	Dis.	Crs.
Start	385SKLABINA	N49°03'18"	E019°01'07"		
1.Point	359RAKYTA	N48°29'47"	E018°23'39"	77,2km	217°
2.Point	315ORAVSKY_PODZAMOK	N49°15'53"	E019°21'35"	111,0km	39°
Finish	001LZMA	N49°04'00"	E018°57'00"	34,1km	234°

Observation zone description:

Start 385SKLABINA: To Next Point, Line 10,0km

1.Point 359RAKYTA: Cylinder R=500m

2.Point 315ORAVSKY_PODZAMOK: Cylinder R=500m

Finish 001LZMA: Cylinder R=3,0km

RWY IN USE: 36, FREQ FOR TAKE OFF, FOR START; FINISH AND LANDING: 120,040 MHz

GRID CLOSED: 11:00 LT; FIRST LAUNCH: 11:30 LT; RELEASE HEIGHT:700 m QFE

START LINE LAST+20min

FINISH LINE CLOSE: AT SUNSET - SUNSET TIME 20:52 LT

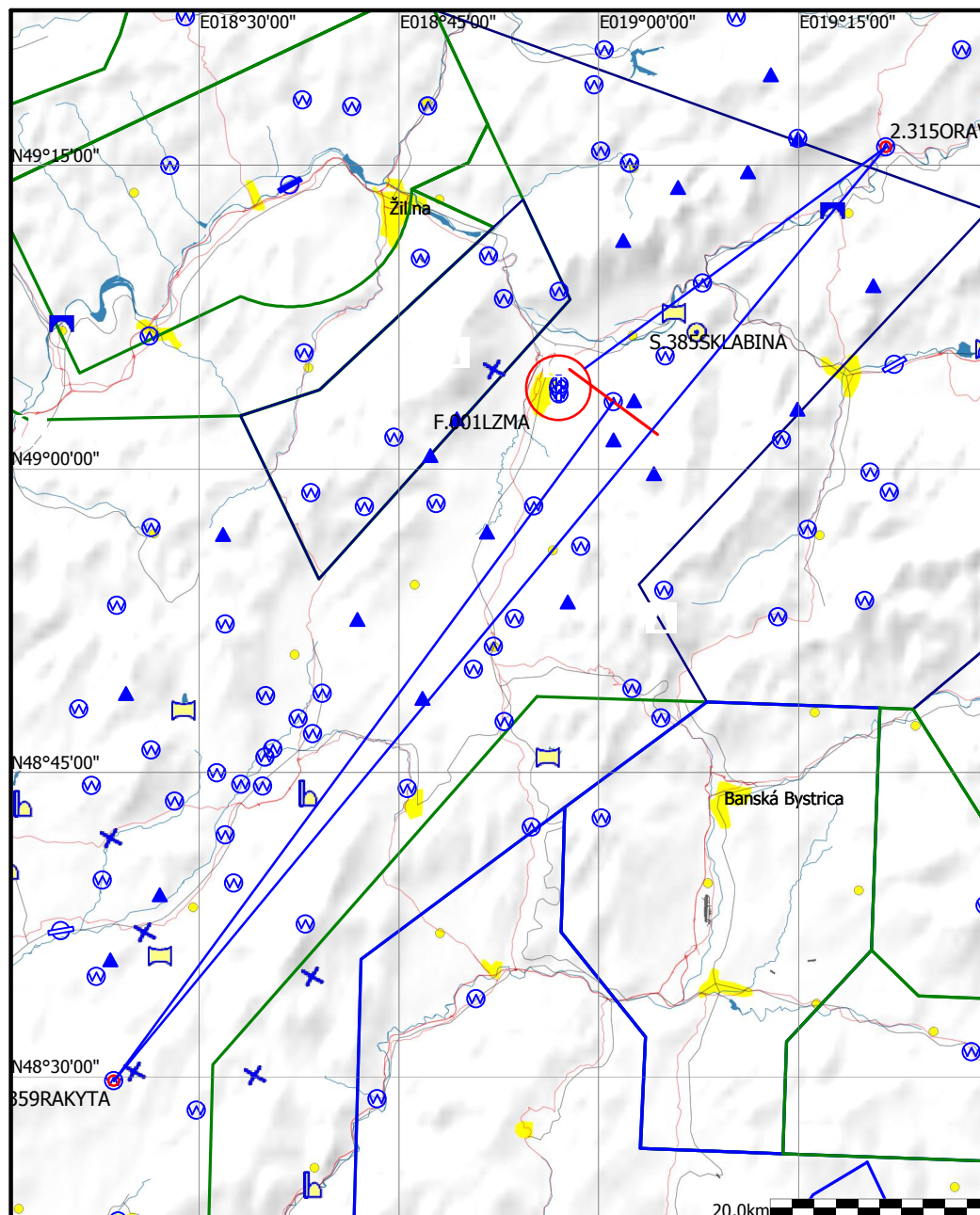
QNH: 1015 hPa; MAX.ALTITUDE:8000 ft (2438 m MSL) except Beskydy, Liptov, Chopok 9500 ft (2 895 m MSL) and under TMA 4 Poprad FL 100, Poland FL095, CZECH FL095, Hungary 9500 m AMSL

PERMANENTLY PROHIBITED AREAS: LZP1 MOCHOVCE, LZP29 Jaslovské Bohunice, LZP23 Sala, LKP13 Vrbetice, TMA 1, 2, 3, 4 Sliac, CTR Sliac, LZR225A, LZR225, CTR Tatry, TMA 1,2,3,4 Poprad, TMA 1, 2, 4 Bratislava, PER TIZ

Warning: DROP ZONE LZDB

PROHIBITED AREA FOR TODAY: TMA 1,2 Zilina, ZILINA TMA3 except Martinky, LZR60A, LZR60B, LZR60C, LZR222, LZTRA03, LZTRA06A, LZTRA06B, LZTRA06C

PHOHE NUMBERS (IN CASE OF OUTLANDING): +421 911 397 305 Upload the IGC files: surzol@dunaweb.hu



Type: Polygon with two points**Klubová day 9****Task distance: 222,3km**

Style	Points	Latitude	Longitude	Dis.	Crs.
Start	385SKLABINA	N49°03'18"	E019°01'07"		
1.Point	359RAKYTA	N48°29'47"	E018°23'39"	77,2km	217°
2.Point	315ORAVSKY_PODZAMOK	N49°15'53"	E019°21'35"	111,0km	39°
Finish	001LZMA	N49°04'00"	E018°57'00"	34,1km	234°

Observation zone description:

Start 385SKLABINA: To Next Point, Line 10,0km

1.Point 359RAKYTA: Cylinder R=500m

2.Point 315ORAVSKY_PODZAMOK: Cylinder R=500m

Finish 001LZMA: Cylinder R=3,0km

RWY IN USE: 36, FREQ FOR TAKE OFF, FOR START; FINISH AND LANDING: 120,040 MHz

GRID CLOSED: 11:00 LT; FIRST LAUNCH: 11:30 LT; RELEASE HEIGHT:700 m QFE

START LINE LAST+20min

FINISH LINE CLOSE: AT SUNSET - SUNSET TIME 20:52 LT

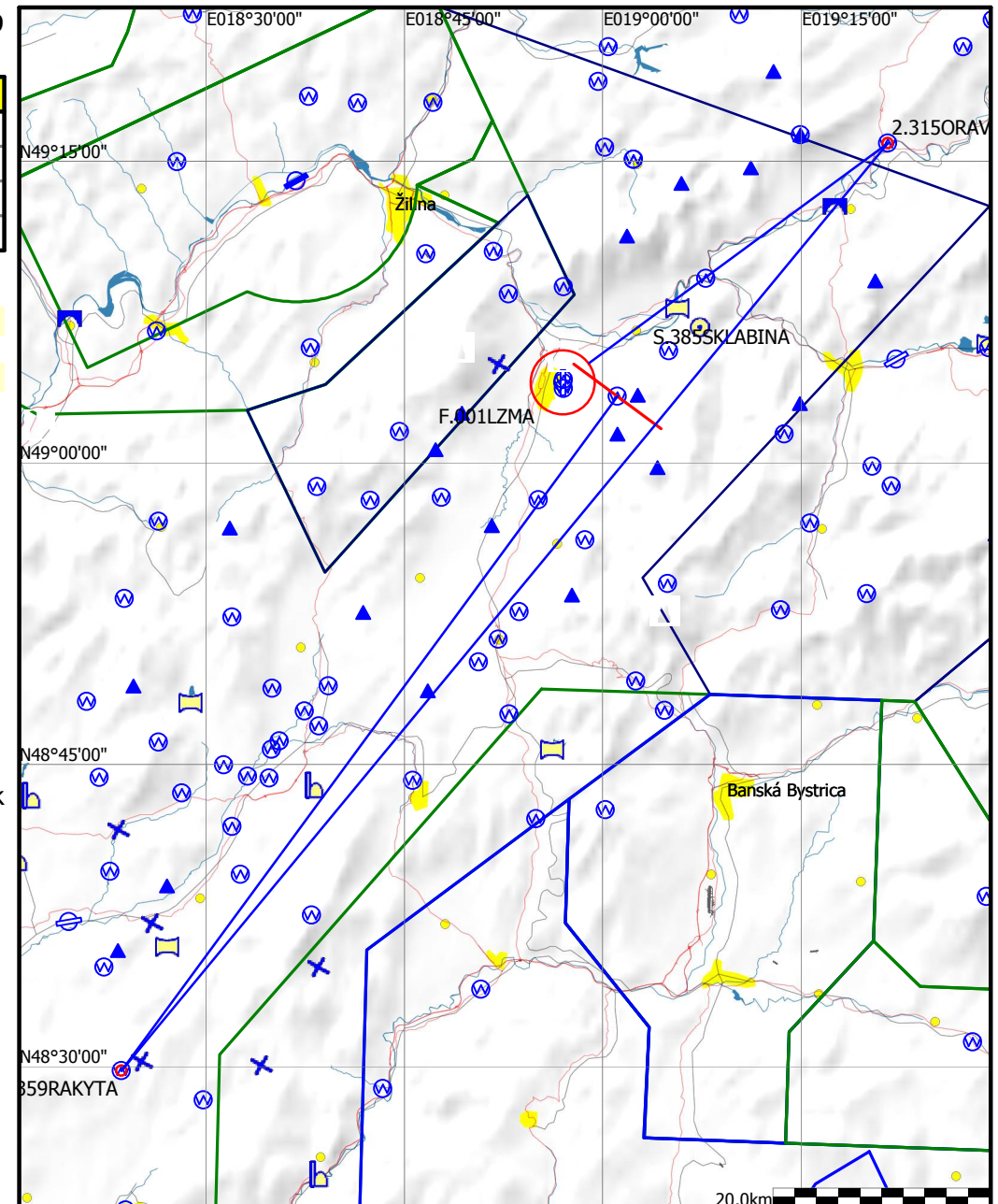
QNH: 1015 hPa; MAX.ALTITUDE:8000 ft (2438 m MSL) except Beskydy, Liptov, Chopok 9500 ft (2 895 m MSL) and under TMA 4 Poprad FL 100, Poland FL095, CZECH FL095, Hungary 9500 m AMSL

PERMANENTLY PROHIBITED AREAS: LZP1 MOCHOVCE, LZP29 Jaslovské Bohunice, LZP23 Sala, LKP13 Vrbetice, TMA 1, 2, 3, 4 Sliac, CTR Sliac, LZR225A, LZR225, CTR Tatry, TMA 1,2,3,4 Poprad, TMA 1, 2, 4 Bratislava, PER TIZ

Warning: DROP ZONE LZDB

PROHIBITED AREA FOR TODAY: TMA 1,2 Zilina, ZILINA TMA3 except Martinky, LZR60A, LZR60B, LZR60C, LZR222, LZTRA03, LZTRA06A, LZTRA06B, LZTRA06C

PHOHE NUMBERS (IN CASE OF OUTLANDING): +421 911 397 305 Upload the IGC files: surzol@dunaweb.hu



Type: Polygon with two points**Klubová day 9****Task distance: 222,3km**

Style	Points	Latitude	Longitude	Dis.	Crs.
Start	385SKLABINA	N49°03'18"	E019°01'07"		
1.Point	359RAKYTA	N48°29'47"	E018°23'39"	77,2km	217°
2.Point	315ORAVSKY_PODZAMOK	N49°15'53"	E019°21'35"	111,0km	39°
Finish	001LZMA	N49°04'00"	E018°57'00"	34,1km	234°

Observation zone description:

Start 385SKLABINA: To Next Point, Line 10,0km

1.Point 359RAKYTA: Cylinder R=500m

2.Point 315ORAVSKY_PODZAMOK: Cylinder R=500m

Finish 001LZMA: Cylinder R=3,0km

RWY IN USE: 36, FREQ FOR TAKE OFF, FOR START; FINISH AND LANDING: 120,040 MHz

GRID CLOSED: 11:00 LT; FIRST LAUNCH: 11:30 LT; RELEASE HEIGHT:700 m QFE

START LINE LAST+20min

FINISH LINE CLOSE: AT SUNSET - SUNSET TIME 20:52 LT

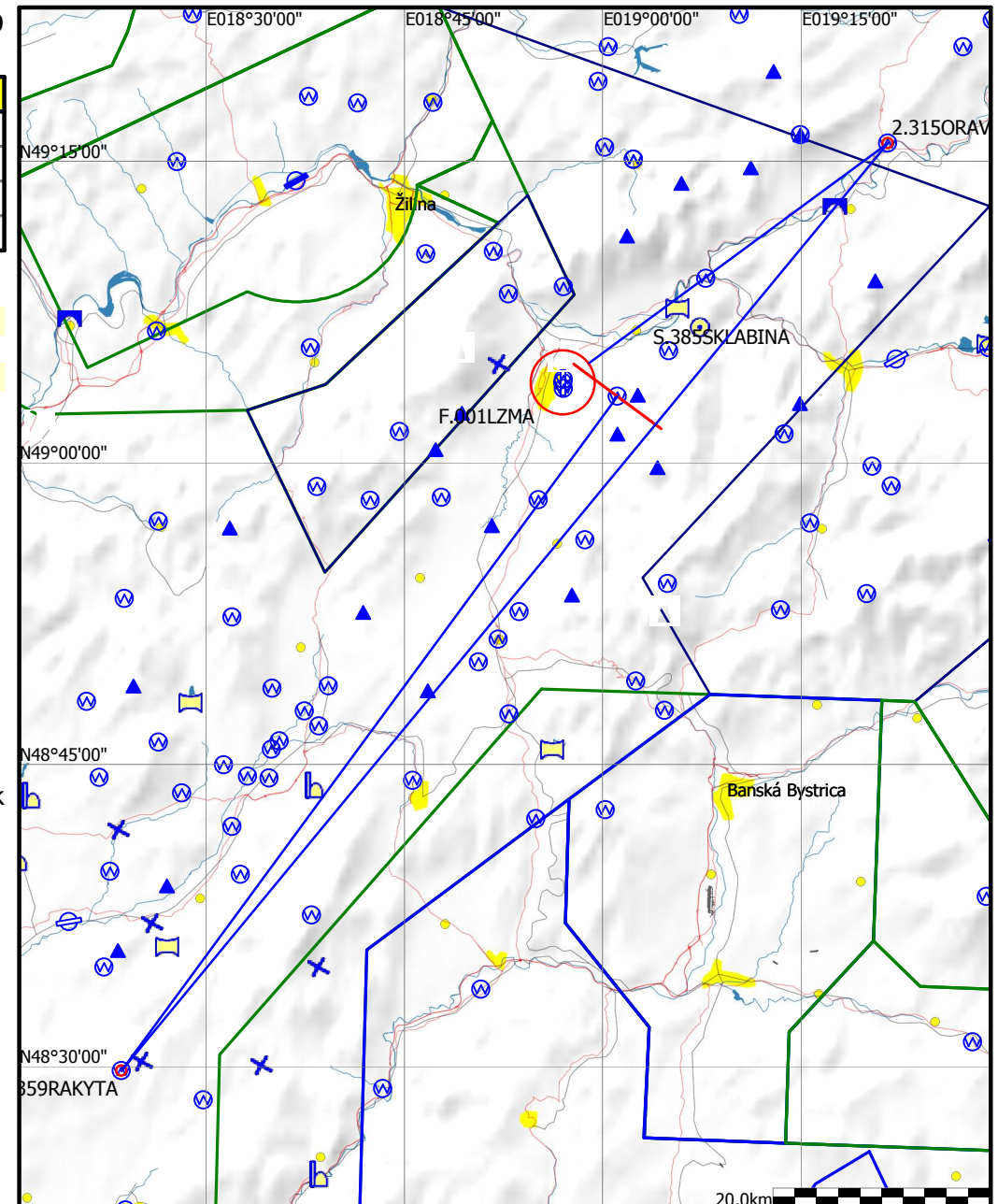
QNH: 1015 hPa; MAX.ALTITUDE:8000 ft (2438 m MSL) except Beskydy, Liptov, Chopok 9500 ft (2 895 m MSL) and under TMA 4 Poprad FL 100, Poland FL095, CZECH FL095, Hungary 9500 m AMSL

PERMANENTLY PROHIBITED AREAS: LZP1 MOCHOVCE, LZP29 Jaslovské Bohunice, LZP23 Sala, LKP13 Vrbetice, TMA 1, 2, 3, 4 Sliac, CTR Sliac, LZR225A, LZR225, CTR Tatry, TMA 1,2,3,4 Poprad, TMA 1, 2, 4 Bratislava, PER TIZ

Warning: DROP ZONE LZDB

PROHIBITED AREA FOR TODAY: TMA 1,2 Zilina, ZILINA TMA3 except Martinky, LZR60A, LZR60B, LZR60C, LZR222, LZTRA03, LZTRA06A, LZTRA06B, LZTRA06C

PHOHE NUMBERS (IN CASE OF OUTLANDING): +421 911 397 305 Upload the IGC files: surzol@dunaweb.hu



Type: Polygon with two points**Klubová day 9****Task distance: 222,3km**

Style	Points	Latitude	Longitude	Dis.	Crs.
Start	385SKLABINA	N49°03'18"	E019°01'07"		
1.Point	359RAKYTA	N48°29'47"	E018°23'39"	77,2km	217°
2.Point	315ORAVSKY_PODZAMOK	N49°15'53"	E019°21'35"	111,0km	39°
Finish	001LZMA	N49°04'00"	E018°57'00"	34,1km	234°

Observation zone description:

Start 385SKLABINA: To Next Point, Line 10,0km

1.Point 359RAKYTA: Cylinder R=500m

2.Point 315ORAVSKY_PODZAMOK: Cylinder R=500m

Finish 001LZMA: Cylinder R=3,0km

RWY IN USE: 36, FREQ FOR TAKE OFF, FOR START; FINISH AND LANDING: 120,040 MHz

GRID CLOSED: 11:00 LT; FIRST LAUNCH: 11:30 LT; RELEASE HEIGHT:700 m QFE

START LINE LAST+20min

FINISH LINE CLOSE: AT SUNSET - SUNSET TIME 20:52 LT

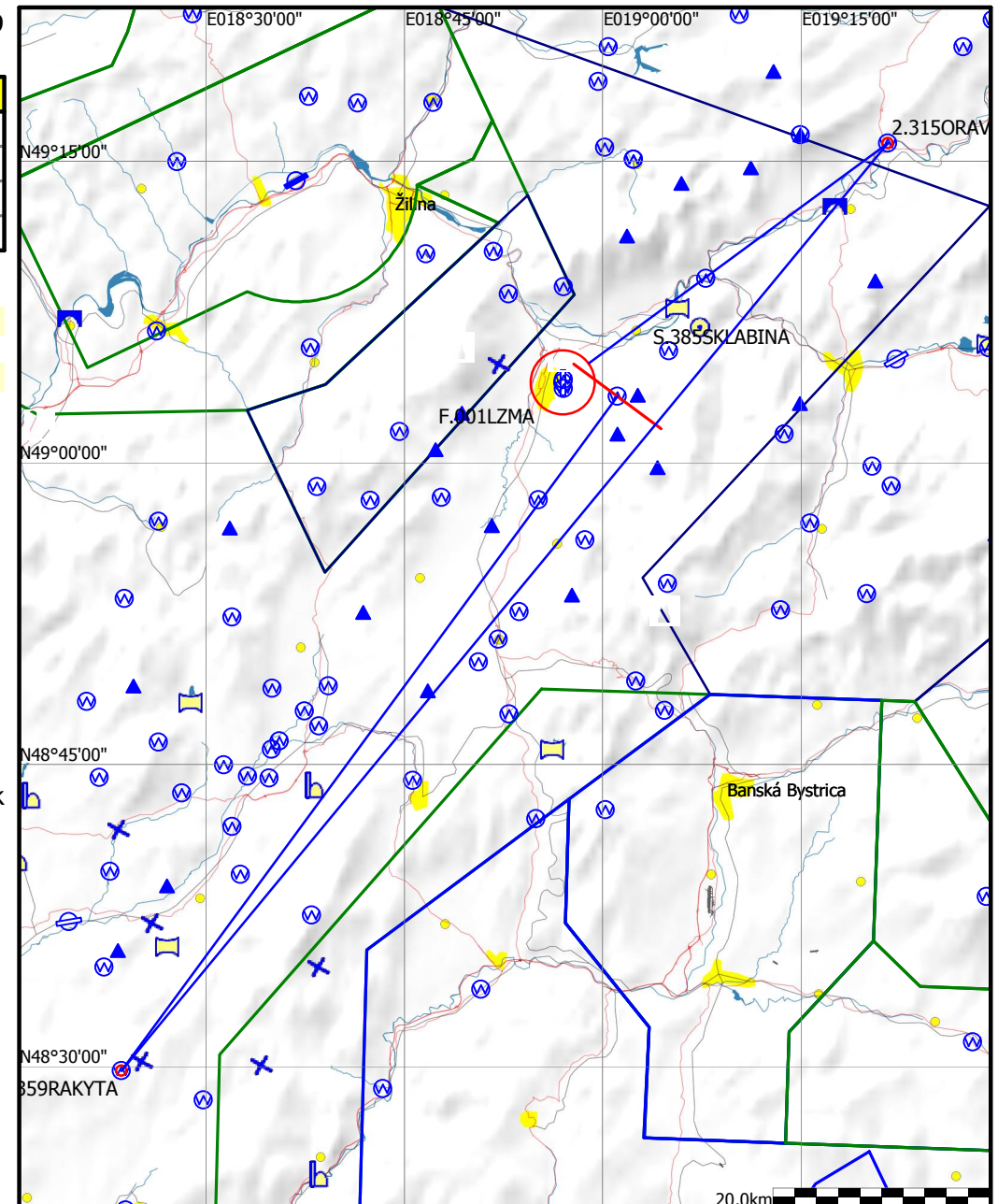
QNH: 1015 hPa; MAX.ALTITUDE:8000 ft (2438 m MSL) except Beskydy, Liptov, Chopok 9500 ft (2 895 m MSL) and under TMA 4 Poprad FL 100, Poland FL095, CZECH FL095, Hungary 9500 m AMSL

PERMANENTLY PROHIBITED AREAS: LZP1 MOCHOVCE, LZP29 Jaslovské Bohunice, LZP23 Sala, LKP13 Vrbetice, TMA 1, 2, 3, 4 Sliac, CTR Sliac, LZR225A, LZR225, CTR Tatry, TMA 1,2,3,4 Poprad, TMA 1, 2, 4 Bratislava, PER TIZ

Warning: DROP ZONE LZDB

PROHIBITED AREA FOR TODAY: TMA 1,2 Zilina, ZILINA TMA3 except Martinky, LZR60A, LZR60B, LZR60C, LZR222, LZTRA03, LZTRA06A, LZTRA06B, LZTRA06C

PHOHE NUMBERS (IN CASE OF OUTLANDING): +421 911 397 305 Upload the IGC files: surzol@dunaweb.hu



Type: Polygon with two points**Klubová day 9****Task distance: 222,3km**

Style	Points	Latitude	Longitude	Dis.	Crs.
Start	385SKLABINA	N49°03'18"	E019°01'07"		
1.Point	359RAKYTA	N48°29'47"	E018°23'39"	77,2km	217°
2.Point	315ORAVSKY_PODZAMOK	N49°15'53"	E019°21'35"	111,0km	39°
Finish	001LZMA	N49°04'00"	E018°57'00"	34,1km	234°

Observation zone description:

Start 385SKLABINA: To Next Point, Line 10,0km

1.Point 359RAKYTA: Cylinder R=500m

2.Point 315ORAVSKY_PODZAMOK: Cylinder R=500m

Finish 001LZMA: Cylinder R=3,0km

RWY IN USE: 36, FREQ FOR TAKE OFF, FOR START; FINISH AND LANDING: 120,040 MHz

GRID CLOSED: 11:00 LT; FIRST LAUNCH: 11:30 LT; RELEASE HEIGHT:700 m QFE

START LINE LAST+20min

FINISH LINE CLOSE: AT SUNSET - SUNSET TIME 20:52 LT

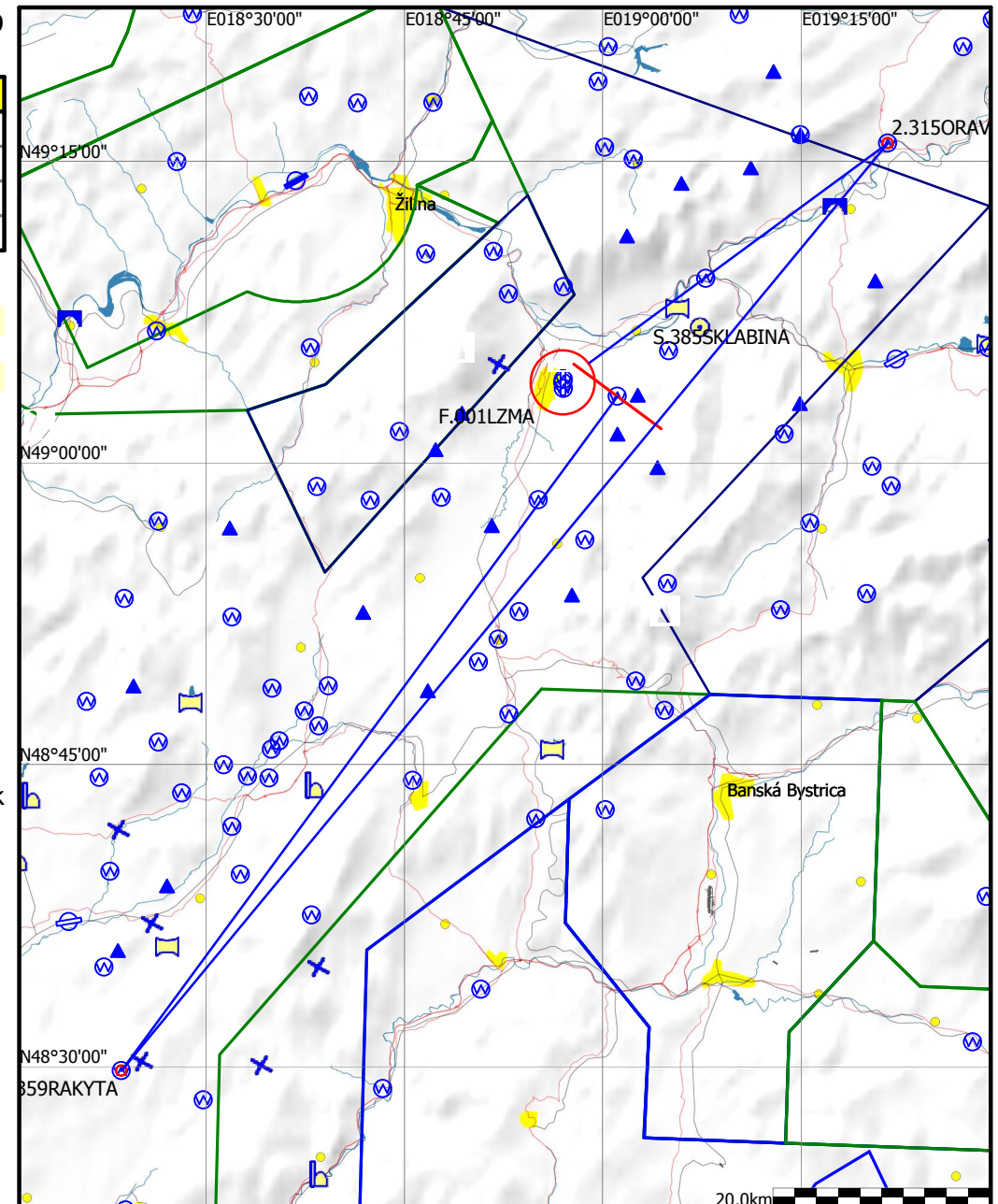
QNH: 1015 hPa; MAX.ALTITUDE:8000 ft (2438 m MSL) except Beskydy, Liptov, Chopok 9500 ft (2 895 m MSL) and under TMA 4 Poprad FL 100, Poland FL095, CZECH FL095, Hungary 9500 m AMSL

PERMANENTLY PROHIBITED AREAS: LZP1 MOCHOVCE, LZP29 Jaslovské Bohunice, LZP23 Sala, LKP13 Vrbetice, TMA 1, 2, 3, 4 Sliac, CTR Sliac, LZR225A, LZR225, CTR Tatry, TMA 1,2,3,4 Poprad, TMA 1, 2, 4 Bratislava, PER TIZ

Warning: DROP ZONE LZDB

PROHIBITED AREA FOR TODAY: TMA 1,2 Zilina, ZILINA TMA3 except Martinky, LZR60A, LZR60B, LZR60C, LZR222, LZTRA03, LZTRA06A, LZTRA06B, LZTRA06C

PHOHE NUMBERS (IN CASE OF OUTLANDING): +421 911 397 305 Upload the IGC files: surzol@dunaweb.hu



Type: Polygon with two points**Klubová day 9****Task distance: 222,3km**

Style	Points	Latitude	Longitude	Dis.	Crs.
Start	385SKLABINA	N49°03'18"	E019°01'07"		
1.Point	359RAKYTA	N48°29'47"	E018°23'39"	77,2km	217°
2.Point	315ORAVSKY_PODZAMOK	N49°15'53"	E019°21'35"	111,0km	39°
Finish	001LZMA	N49°04'00"	E018°57'00"	34,1km	234°

Observation zone description:

Start 385SKLABINA: To Next Point, Line 10,0km

1.Point 359RAKYTA: Cylinder R=500m

2.Point 315ORAVSKY_PODZAMOK: Cylinder R=500m

Finish 001LZMA: Cylinder R=3,0km

RWY IN USE: 36, FREQ FOR TAKE OFF, FOR START; FINISH AND LANDING: 120,040 MHz

GRID CLOSED: 11:00 LT; FIRST LAUNCH: 11:30 LT; RELEASE HEIGHT:700 m QFE

START LINE LAST+20min

FINISH LINE CLOSE: AT SUNSET - SUNSET TIME 20:52 LT

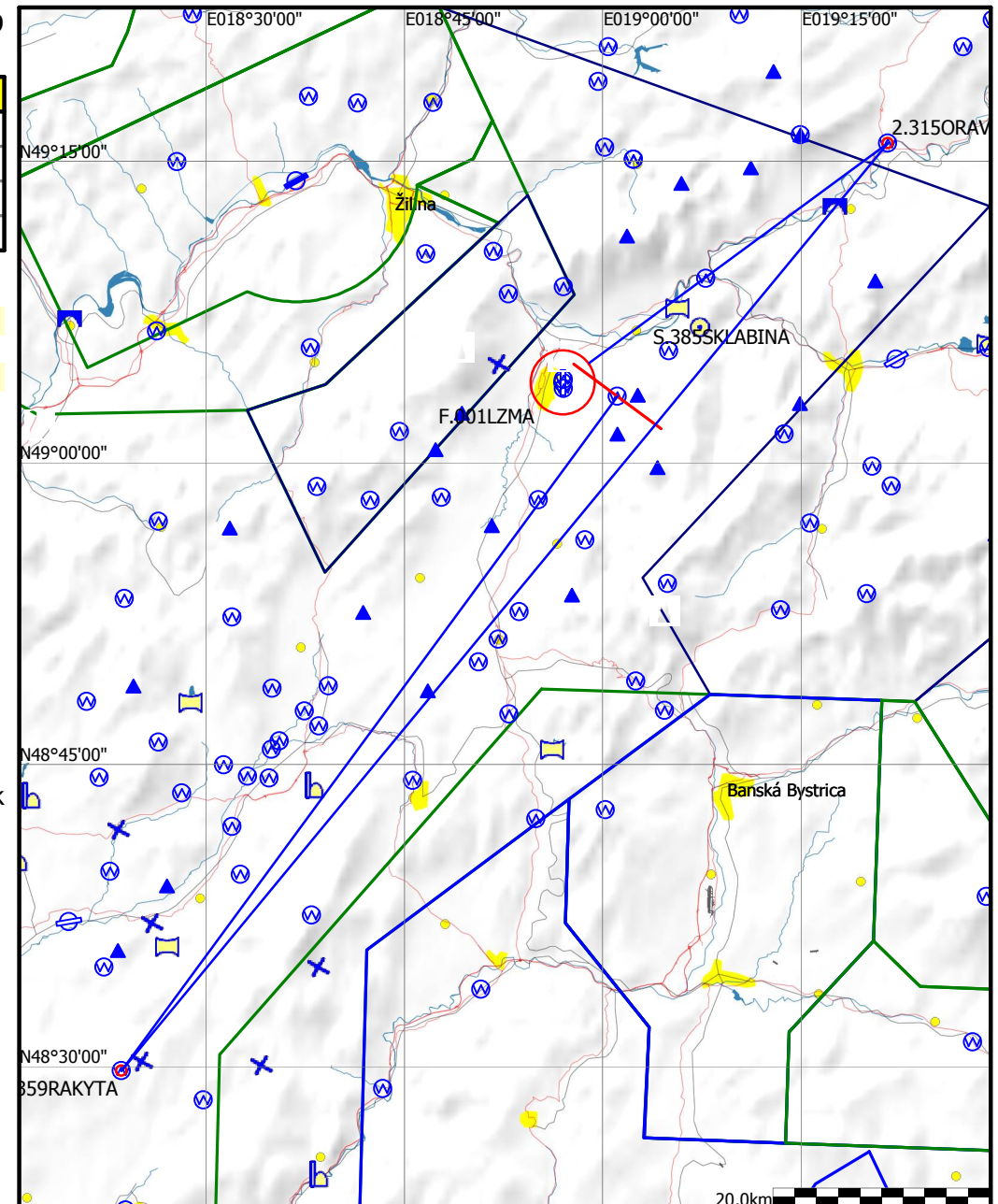
QNH: 1015 hPa; MAX.ALTITUDE:8000 ft (2438 m MSL) except Beskydy, Liptov, Chopok 9500 ft (2 895 m MSL) and under TMA 4 Poprad FL 100, Poland FL095, CZECH FL095, Hungary 9500 m AMSL

PERMANENTLY PROHIBITED AREAS: LZP1 MOCHOVCE, LZP29 Jaslovské Bohunice, LZP23 Sala, LKP13 Vrbetice, TMA 1, 2, 3, 4 Sliac, CTR Sliac, LZR225A, LZR225, CTR Tatry, TMA 1,2,3,4 Poprad, TMA 1, 2, 4 Bratislava, PER TIZ

Warning: DROP ZONE LZDB

PROHIBITED AREA FOR TODAY: TMA 1,2 Zilina, ZILINA TMA3 except Martinky, LZR60A, LZR60B, LZR60C, LZR222, LZTRA03, LZTRA06A, LZTRA06B, LZTRA06C

PHOHE NUMBERS (IN CASE OF OUTLANDING): +421 911 397 305 Upload the IGC files: surzol@dunaweb.hu



Type: Polygon with two points**Klubová day 9****Task distance: 222,3km**

Style	Points	Latitude	Longitude	Dis.	Crs.
Start	385SKLABINA	N49°03'18"	E019°01'07"		
1.Point	359RAKYTA	N48°29'47"	E018°23'39"	77,2km	217°
2.Point	315ORAVSKY_PODZAMOK	N49°15'53"	E019°21'35"	111,0km	39°
Finish	001LZMA	N49°04'00"	E018°57'00"	34,1km	234°

Observation zone description:

Start 385SKLABINA: To Next Point, Line 10,0km

1.Point 359RAKYTA: Cylinder R=500m

2.Point 315ORAVSKY_PODZAMOK: Cylinder R=500m

Finish 001LZMA: Cylinder R=3,0km

RWY IN USE: 36, FREQ FOR TAKE OFF, FOR START; FINISH AND LANDING: 120,040 MHz

GRID CLOSED: 11:00 LT; FIRST LAUNCH: 11:30 LT; RELEASE HEIGHT:700 m QFE

START LINE LAST+20min

FINISH LINE CLOSE: AT SUNSET - SUNSET TIME 20:52 LT

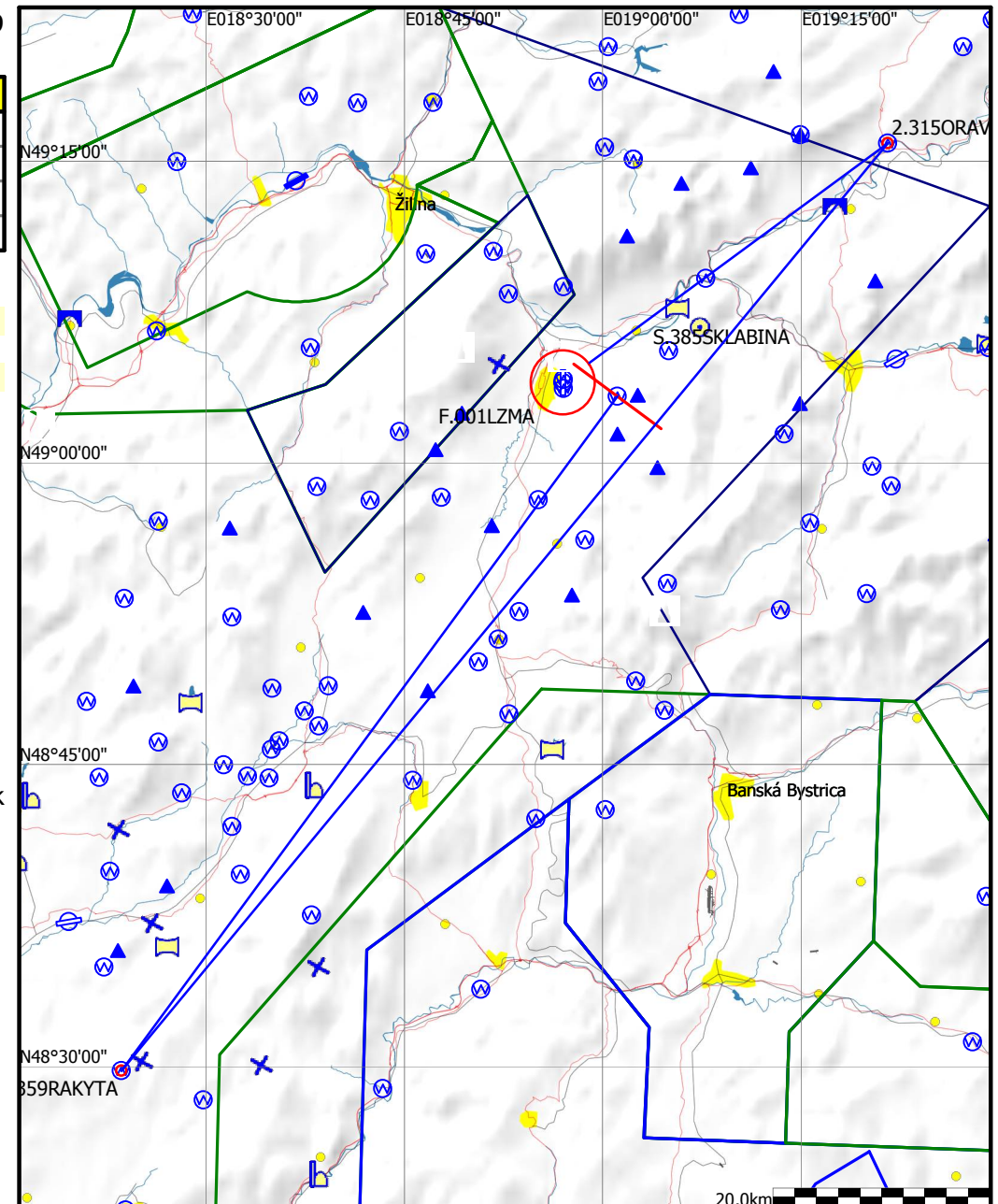
QNH: 1015 hPa; MAX.ALTITUDE:8000 ft (2438 m MSL) except Beskydy, Liptov, Chopok 9500 ft (2 895 m MSL) and under TMA 4 Poprad FL 100, Poland FL095, CZECH FL095, Hungary 9500 m AMSL

PERMANENTLY PROHIBITED AREAS: LZP1 MOCHOVCE, LZP29 Jaslovské Bohunice, LZP23 Sala, LKP13 Vrbetice, TMA 1, 2, 3, 4 Sliac, CTR Sliac, LZR225A, LZR225, CTR Tatry, TMA 1,2,3,4 Poprad, TMA 1, 2, 4 Bratislava, PER TIZ

Warning: DROP ZONE LZDB

PROHIBITED AREA FOR TODAY: TMA 1,2 Zilina, ZILINA TMA3 except Martinky, LZR60A, LZR60B, LZR60C, LZR222, LZTRA03, LZTRA06A, LZTRA06B, LZTRA06C

PHOHE NUMBERS (IN CASE OF OUTLANDING): +421 911 397 305 Upload the IGC files: surzol@dunaweb.hu



Type: Polygon with two points**Klubová day 9****Task distance: 222,3km**

Style	Points	Latitude	Longitude	Dis.	Crs.
Start	385SKLABINA	N49°03'18"	E019°01'07"		
1.Point	359RAKYTA	N48°29'47"	E018°23'39"	77,2km	217°
2.Point	315ORAVSKY_PODZAMOK	N49°15'53"	E019°21'35"	111,0km	39°
Finish	001LZMA	N49°04'00"	E018°57'00"	34,1km	234°

Observation zone description:

Start 385SKLABINA: To Next Point, Line 10,0km

1.Point 359RAKYTA: Cylinder R=500m

2.Point 315ORAVSKY_PODZAMOK: Cylinder R=500m

Finish 001LZMA: Cylinder R=3,0km

RWY IN USE: 36, FREQ FOR TAKE OFF, FOR START; FINISH AND LANDING: 120,040 MHz

GRID CLOSED: 11:00 LT; FIRST LAUNCH: 11:30 LT; RELEASE HEIGHT:700 m QFE

START LINE LAST+20min

FINISH LINE CLOSE: AT SUNSET - SUNSET TIME 20:52 LT

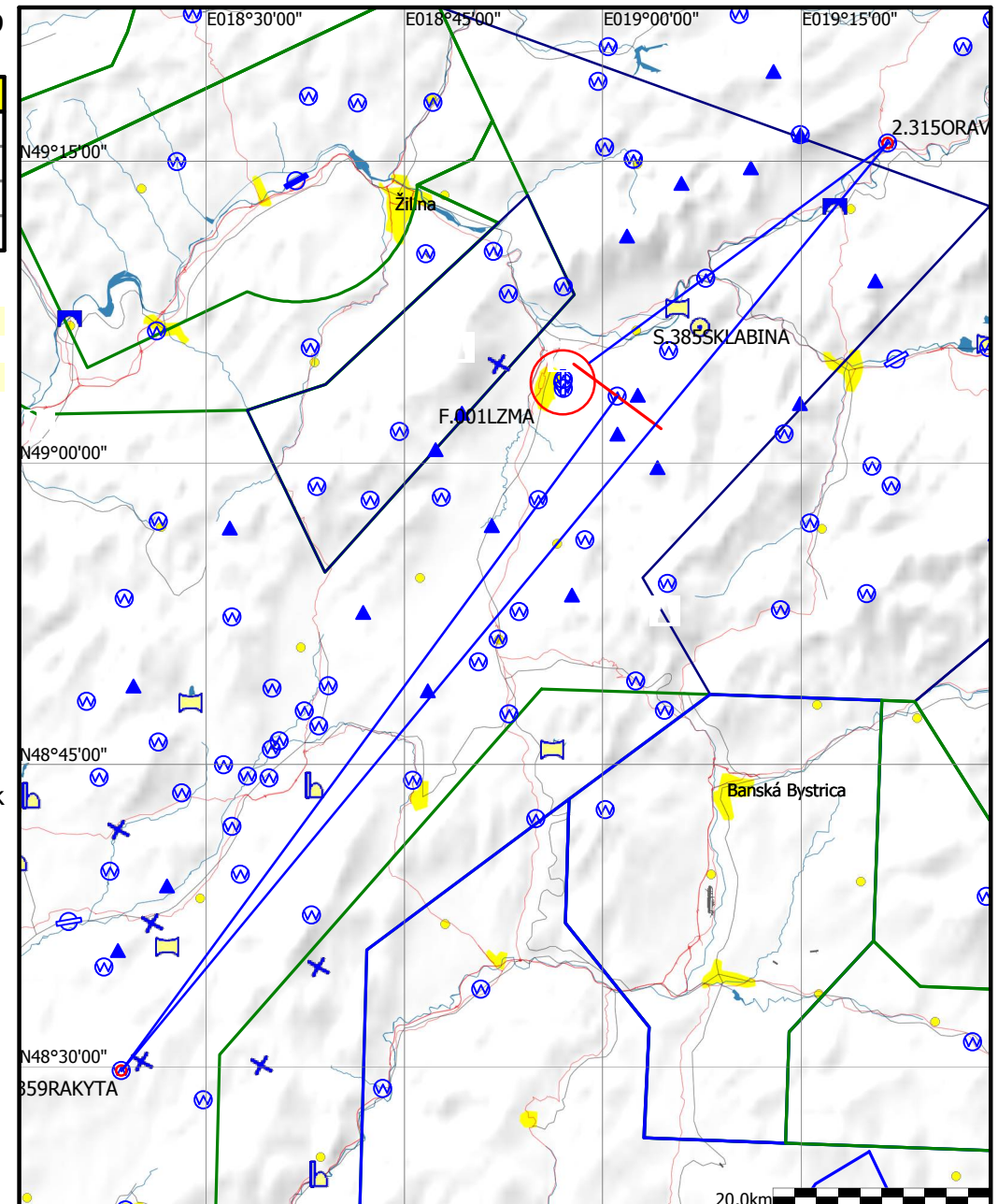
QNH: 1015 hPa; MAX.ALTITUDE:8000 ft (2438 m MSL) except Beskydy, Liptov, Chopok 9500 ft (2 895 m MSL) and under TMA 4 Poprad FL 100, Poland FL095, CZECH FL095, Hungary 9500 m AMSL

PERMANENTLY PROHIBITED AREAS: LZP1 MOCHOVCE, LZP29 Jaslovské Bohunice, LZP23 Sala, LKP13 Vrbetice, TMA 1, 2, 3, 4 Sliac, CTR Sliac, LZR225A, LZR225, CTR Tatry, TMA 1,2,3,4 Poprad, TMA 1, 2, 4 Bratislava, PER TIZ

Warning: DROP ZONE LZDB

PROHIBITED AREA FOR TODAY: TMA 1,2 Zilina, ZILINA TMA3 except Martinky, LZR60A, LZR60B, LZR60C, LZR222, LZTRA03, LZTRA06A, LZTRA06B, LZTRA06C

PHOHE NUMBERS (IN CASE OF OUTLANDING): +421 911 397 305 Upload the IGC files: surzol@dunaweb.hu



Type: Polygon with two points**Klubová day 9****Task distance: 222,3km**

Style	Points	Latitude	Longitude	Dis.	Crs.
Start	385SKLABINA	N49°03'18"	E019°01'07"		
1.Point	359RAKYTA	N48°29'47"	E018°23'39"	77,2km	217°
2.Point	315ORAVSKY_PODZAMOK	N49°15'53"	E019°21'35"	111,0km	39°
Finish	001LZMA	N49°04'00"	E018°57'00"	34,1km	234°

Observation zone description:

Start 385SKLABINA: To Next Point, Line 10,0km

1.Point 359RAKYTA: Cylinder R=500m

2.Point 315ORAVSKY_PODZAMOK: Cylinder R=500m

Finish 001LZMA: Cylinder R=3,0km

RWY IN USE: 36, FREQ FOR TAKE OFF, FOR START; FINISH AND LANDING: 120,040 MHz

GRID CLOSED: 11:00 LT; FIRST LAUNCH: 11:30 LT; RELEASE HEIGHT:700 m QFE

START LINE LAST+20min

FINISH LINE CLOSE: AT SUNSET - SUNSET TIME 20:52 LT

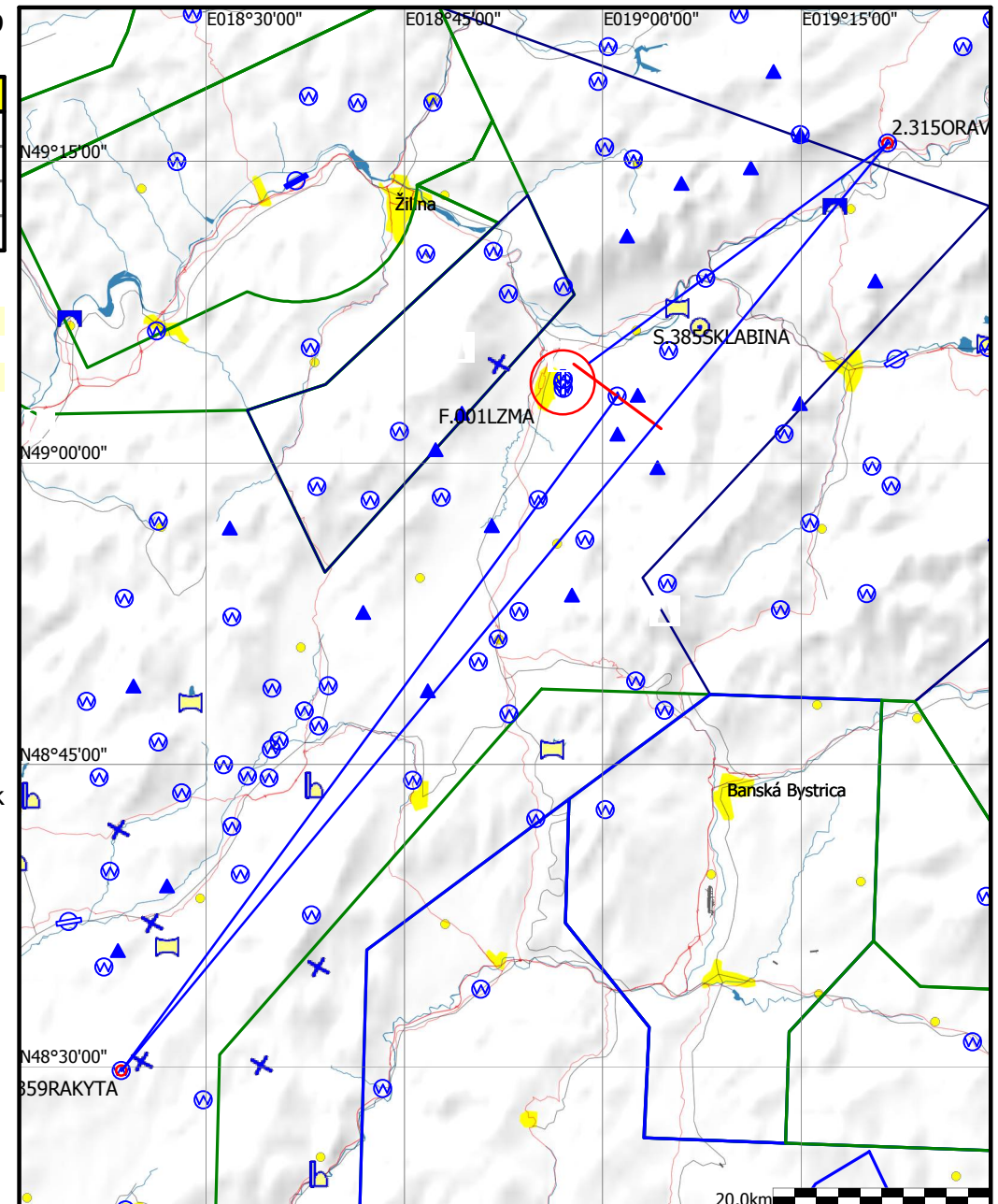
QNH: 1015 hPa; MAX.ALTITUDE:8000 ft (2438 m MSL) except Beskydy, Liptov, Chopok 9500 ft (2 895 m MSL) and under TMA 4 Poprad FL 100, Poland FL095, CZECH FL095, Hungary 9500 m AMSL

PERMANENTLY PROHIBITED AREAS: LZP1 MOCHOVCE, LZP29 Jaslovské Bohunice, LZP23 Sala, LKP13 Vrbetice, TMA 1, 2, 3, 4 Sliac, CTR Sliac, LZR225A, LZR225, CTR Tatry, TMA 1,2,3,4 Poprad, TMA 1, 2, 4 Bratislava, PER TIZ

Warning: DROP ZONE LZDB

PROHIBITED AREA FOR TODAY: TMA 1,2 Zilina, ZILINA TMA3 except Martinky, LZR60A, LZR60B, LZR60C, LZR222, LZTRA03, LZTRA06A, LZTRA06B, LZTRA06C

PHOHE NUMBERS (IN CASE OF OUTLANDING): +421 911 397 305 Upload the IGC files: surzol@dunaweb.hu



Type: Polygon with two points**Klubová day 9****Task distance: 222,3km**

Style	Points	Latitude	Longitude	Dis.	Crs.
Start	385SKLABINA	N49°03'18"	E019°01'07"		
1.Point	359RAKYTA	N48°29'47"	E018°23'39"	77,2km	217°
2.Point	315ORAVSKY_PODZAMOK	N49°15'53"	E019°21'35"	111,0km	39°
Finish	001LZMA	N49°04'00"	E018°57'00"	34,1km	234°

Observation zone description:

Start 385SKLABINA: To Next Point, Line 10,0km

1.Point 359RAKYTA: Cylinder R=500m

2.Point 315ORAVSKY_PODZAMOK: Cylinder R=500m

Finish 001LZMA: Cylinder R=3,0km

RWY IN USE: 36, FREQ FOR TAKE OFF, FOR START; FINISH AND LANDING: 120,040 MHz

GRID CLOSED: 11:00 LT; FIRST LAUNCH: 11:30 LT; RELEASE HEIGHT:700 m QFE

START LINE LAST+20min

FINISH LINE CLOSE: AT SUNSET - SUNSET TIME 20:52 LT

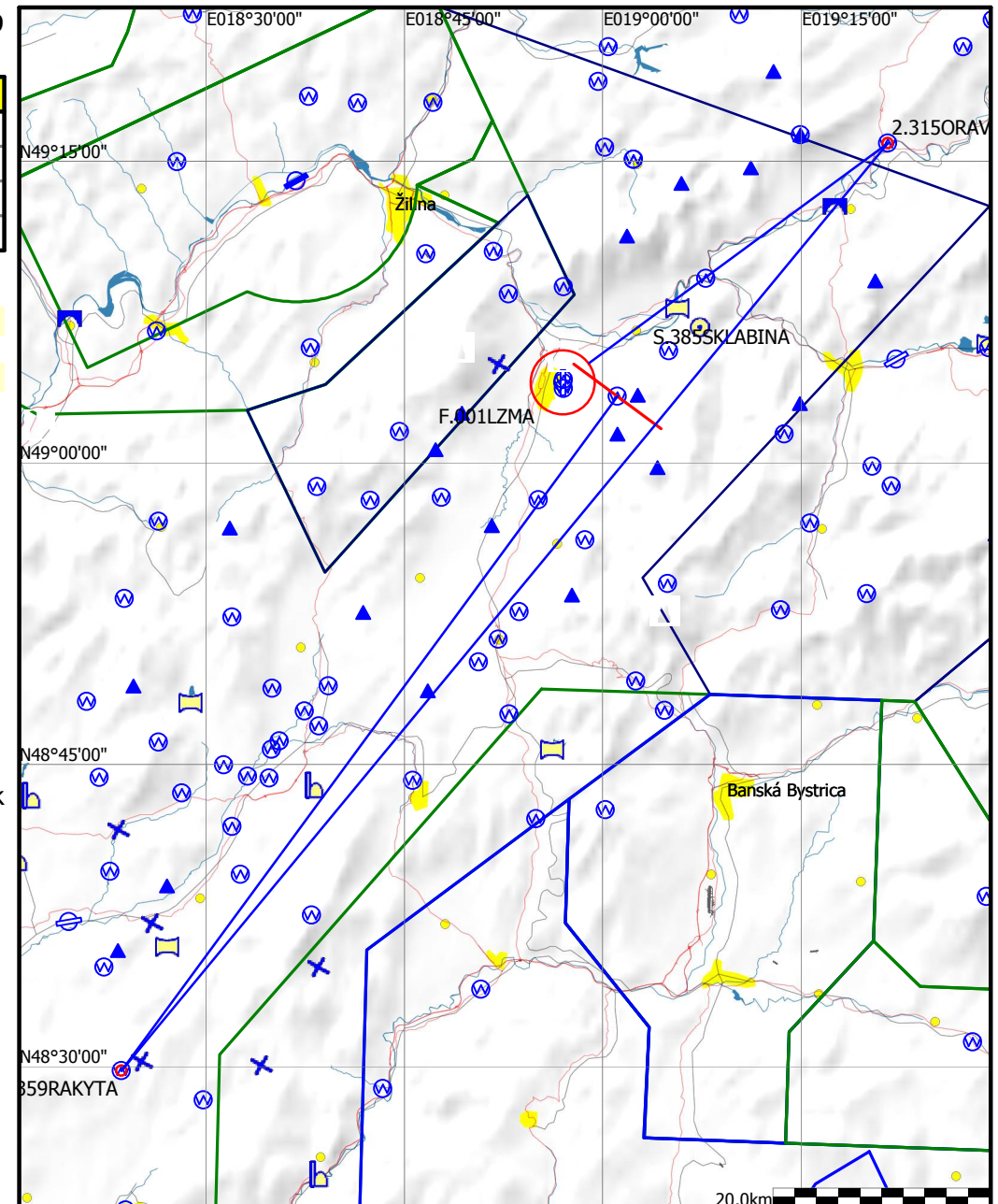
QNH: 1015 hPa; MAX.ALTITUDE:8000 ft (2438 m MSL) except Beskydy, Liptov, Chopok 9500 ft (2 895 m MSL) and under TMA 4 Poprad FL 100, Poland FL095, CZECH FL095, Hungary 9500 m AMSL

PERMANENTLY PROHIBITED AREAS: LZP1 MOCHOVCE, LZP29 Jaslovské Bohunice, LZP23 Sala, LKP13 Vrbetice, TMA 1, 2, 3, 4 Sliac, CTR Sliac, LZR225A, LZR225, CTR Tatry, TMA 1,2,3,4 Poprad, TMA 1, 2, 4 Bratislava, PER TIZ

Warning: DROP ZONE LZDB

PROHIBITED AREA FOR TODAY: TMA 1,2 Zilina, ZILINA TMA3 except Martinky, LZR60A, LZR60B, LZR60C, LZR222, LZTRA03, LZTRA06A, LZTRA06B, LZTRA06C

PHOHE NUMBERS (IN CASE OF OUTLANDING): +421 911 397 305 Upload the IGC files: surzol@dunaweb.hu



Type: Polygon with two points**Klubová day 9****Task distance: 222,3km**

Style	Points	Latitude	Longitude	Dis.	Crs.
Start	385SKLABINA	N49°03'18"	E019°01'07"		
1.Point	359RAKYTA	N48°29'47"	E018°23'39"	77,2km	217°
2.Point	315ORAVSKY_PODZAMOK	N49°15'53"	E019°21'35"	111,0km	39°
Finish	001LZMA	N49°04'00"	E018°57'00"	34,1km	234°

Observation zone description:

Start 385SKLABINA: To Next Point, Line 10,0km

1.Point 359RAKYTA: Cylinder R=500m

2.Point 315ORAVSKY_PODZAMOK: Cylinder R=500m

Finish 001LZMA: Cylinder R=3,0km

RWY IN USE: 36, FREQ FOR TAKE OFF, FOR START; FINISH AND LANDING: 120,040 MHz

GRID CLOSED: 11:00 LT; FIRST LAUNCH: 11:30 LT; RELEASE HEIGHT:700 m QFE

START LINE LAST+20min

FINISH LINE CLOSE: AT SUNSET - SUNSET TIME 20:52 LT

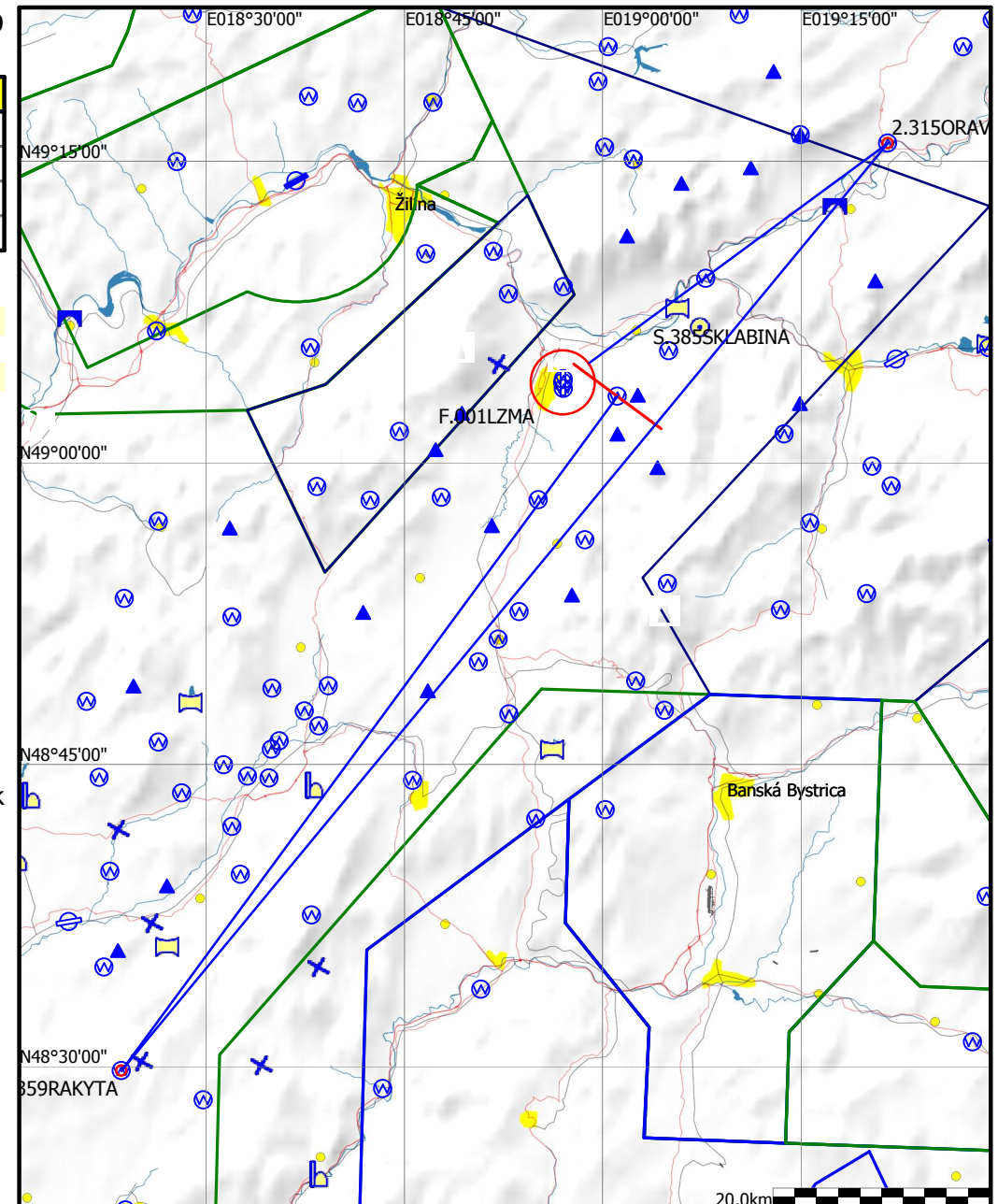
QNH: 1015 hPa; MAX.ALTITUDE:8000 ft (2438 m MSL) except Beskydy, Liptov, Chopok 9500 ft (2 895 m MSL) and under TMA 4 Poprad FL 100, Poland FL095, CZECH FL095, Hungary 9500 m AMSL

PERMANENTLY PROHIBITED AREAS: LZP1 MOCHOVCE, LZP29 Jaslovské Bohunice, LZP23 Sala, LKP13 Vrbetice, TMA 1, 2, 3, 4 Sliac, CTR Sliac, LZR225A, LZR225, CTR Tatry, TMA 1,2,3,4 Poprad, TMA 1, 2, 4 Bratislava, PER TIZ

Warning: DROP ZONE LZDB

PROHIBITED AREA FOR TODAY: TMA 1,2 Zilina, ZILINA TMA3 except Martinky, LZR60A, LZR60B, LZR60C, LZR222, LZTRA03, LZTRA06A, LZTRA06B, LZTRA06C

PHOHE NUMBERS (IN CASE OF OUTLANDING): +421 911 397 305 Upload the IGC files: surzol@dunaweb.hu



Type: Polygon with two points**Klubová day 9****Task distance: 222,3km**

Style	Points	Latitude	Longitude	Dis.	Crs.
Start	385SKLABINA	N49°03'18"	E019°01'07"		
1.Point	359RAKYTA	N48°29'47"	E018°23'39"	77,2km	217°
2.Point	315ORAVSKY_PODZAMOK	N49°15'53"	E019°21'35"	111,0km	39°
Finish	001LZMA	N49°04'00"	E018°57'00"	34,1km	234°

Observation zone description:

Start 385SKLABINA: To Next Point, Line 10,0km

1.Point 359RAKYTA: Cylinder R=500m

2.Point 315ORAVSKY_PODZAMOK: Cylinder R=500m

Finish 001LZMA: Cylinder R=3,0km

RWY IN USE: 36, FREQ FOR TAKE OFF, FOR START; FINISH AND LANDING: 120,040 MHz

GRID CLOSED: 11:00 LT; FIRST LAUNCH: 11:30 LT; RELEASE HEIGHT:700 m QFE

START LINE LAST+20min

FINISH LINE CLOSE: AT SUNSET - SUNSET TIME 20:52 LT

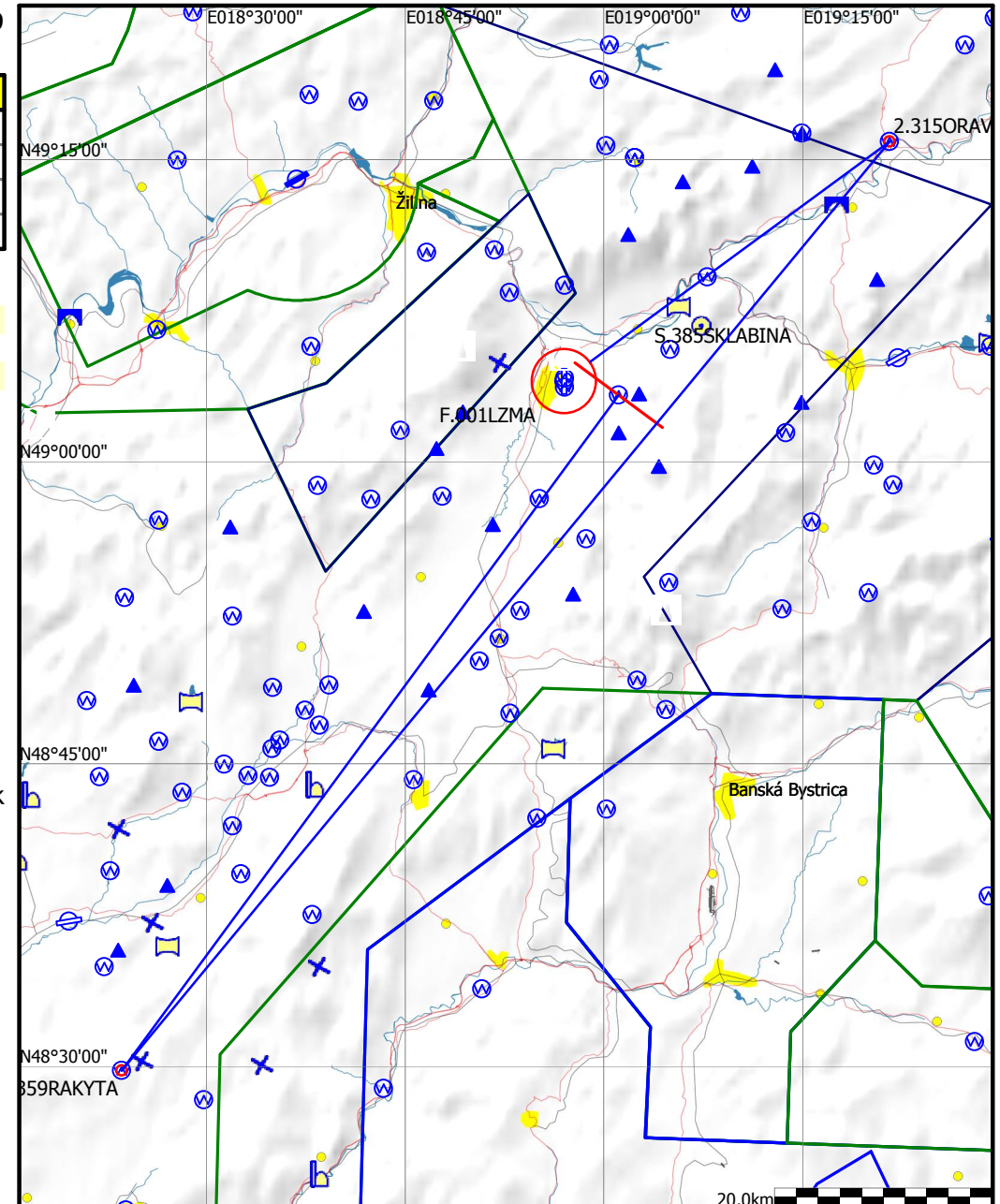
QNH: 1015 hPa; MAX.ALTITUDE:8000 ft (2438 m MSL) except Beskydy, Liptov, Chopok 9500 ft (2 895 m MSL) and under TMA 4 Poprad FL 100, Poland FL095, CZECH FL095, Hungary 9500 m AMSL

PERMANENTLY PROHIBITED AREAS: LZP1 MOCHOVCE, LZP29 Jaslovské Bohunice, LZP23 Sala, LKP13 Vrbetice, TMA 1, 2, 3, 4 Sliac, CTR Sliac, LZR225A, LZR225, CTR Tatry, TMA 1,2,3,4 Poprad, TMA 1, 2, 4 Bratislava, PER TIZ

Warning: DROP ZONE LZDB

PROHIBITED AREA FOR TODAY: TMA 1,2 Zilina, ZILINA TMA3 except Martinky, LZR60A, LZR60B, LZR60C, LZR222, LZTRA03, LZTRA06A, LZTRA06B, LZTRA06C

PHOHE NUMBERS (IN CASE OF OUTLANDING): +421 911 397 305 Upload the IGC files: surzol@dunaweb.hu



Type: Polygon with two points**Klubová day 9****Task distance: 222,3km**

Style	Points	Latitude	Longitude	Dis.	Crs.
Start	385SKLABINA	N49°03'18"	E019°01'07"		
1.Point	359RAKYTA	N48°29'47"	E018°23'39"	77,2km	217°
2.Point	315ORAVSKY_PODZAMOK	N49°15'53"	E019°21'35"	111,0km	39°
Finish	001LZMA	N49°04'00"	E018°57'00"	34,1km	234°

Observation zone description:

Start 385SKLABINA: To Next Point, Line 10,0km

1.Point 359RAKYTA: Cylinder R=500m

2.Point 315ORAVSKY_PODZAMOK: Cylinder R=500m

Finish 001LZMA: Cylinder R=3,0km

RWY IN USE: 36, FREQ FOR TAKE OFF, FOR START; FINISH AND LANDING: 120,040 MHz

GRID CLOSED: 11:00 LT; FIRST LAUNCH: 11:30 LT; RELEASE HEIGHT:700 m QFE

START LINE LAST+20min

FINISH LINE CLOSE: AT SUNSET - SUNSET TIME 20:52 LT

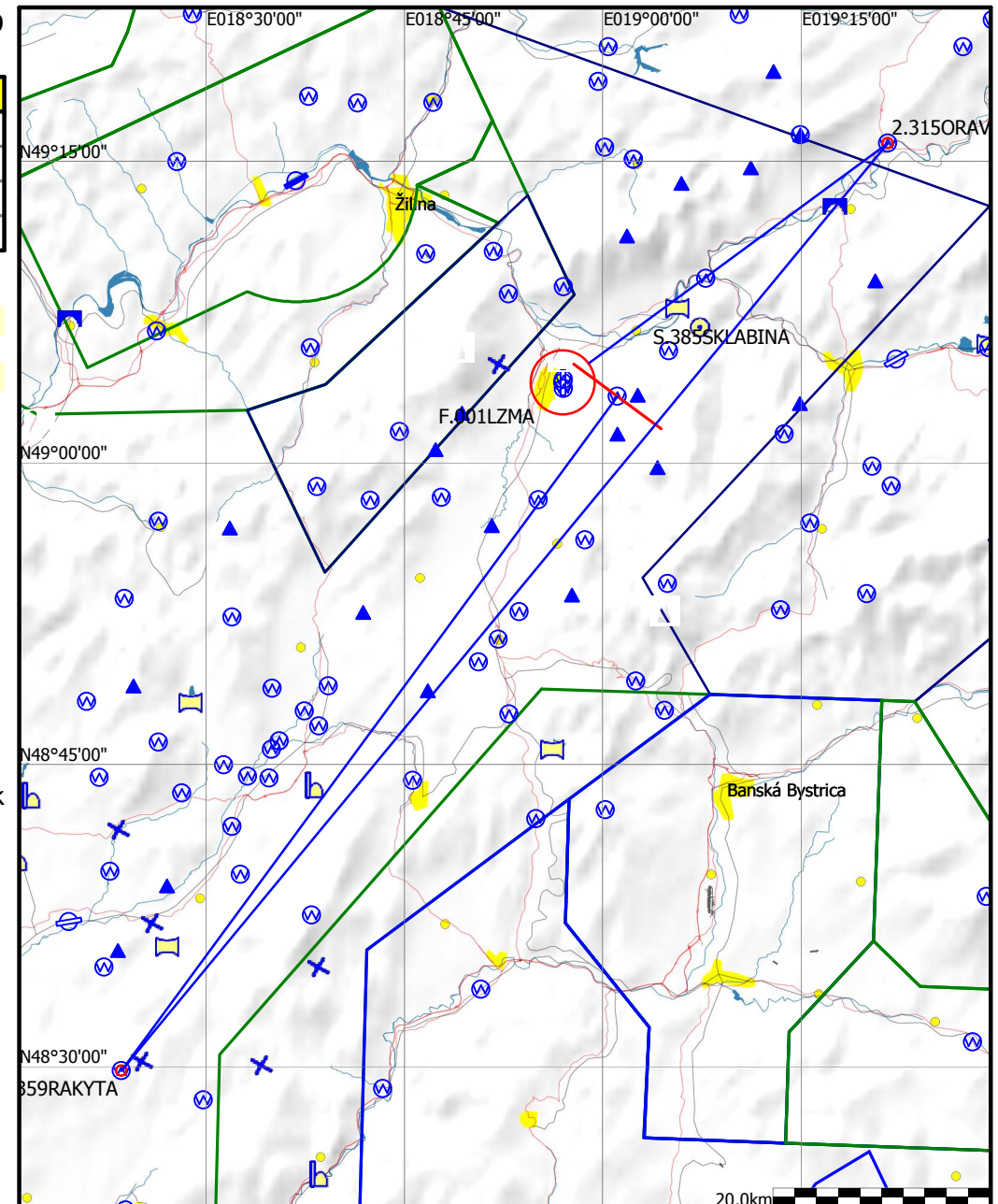
QNH: 1015 hPa; MAX.ALTITUDE:8000 ft (2438 m MSL) except Beskydy, Liptov, Chopok 9500 ft (2 895 m MSL) and under TMA 4 Poprad FL 100, Poland FL095, CZECH FL095, Hungary 9500 m AMSL

PERMANENTLY PROHIBITED AREAS: LZP1 MOCHOVCE, LZP29 Jaslovské Bohunice, LZP23 Sala, LKP13 Vrbetice, TMA 1, 2, 3, 4 Sliac, CTR Sliac, LZR225A, LZR225, CTR Tatry, TMA 1,2,3,4 Poprad, TMA 1, 2, 4 Bratislava, PER TIZ

Warning: DROP ZONE LZDB

PROHIBITED AREA FOR TODAY: TMA 1,2 Zilina, ZILINA TMA3 except Martinky, LZR60A, LZR60B, LZR60C, LZR222, LZTRA03, LZTRA06A, LZTRA06B, LZTRA06C

PHOHE NUMBERS (IN CASE OF OUTLANDING): +421 911 397 305 Upload the IGC files: surzol@dunaweb.hu



Type: Polygon with two points**Klubová day 9****Task distance: 222,3km**

Style	Points	Latitude	Longitude	Dis.	Crs.
Start	385SKLABINA	N49°03'18"	E019°01'07"		
1.Point	359RAKYTA	N48°29'47"	E018°23'39"	77,2km	217°
2.Point	315ORAVSKY_PODZAMOK	N49°15'53"	E019°21'35"	111,0km	39°
Finish	001LZMA	N49°04'00"	E018°57'00"	34,1km	234°

Observation zone description:

Start 385SKLABINA: To Next Point, Line 10,0km

1.Point 359RAKYTA: Cylinder R=500m

2.Point 315ORAVSKY_PODZAMOK: Cylinder R=500m

Finish 001LZMA: Cylinder R=3,0km

RWY IN USE: 36, FREQ FOR TAKE OFF, FOR START; FINISH AND LANDING: 120,040 MHz

GRID CLOSED: 11:00 LT; FIRST LAUNCH: 11:30 LT; RELEASE HEIGHT:700 m QFE

START LINE LAST+20min

FINISH LINE CLOSE: AT SUNSET - SUNSET TIME 20:52 LT

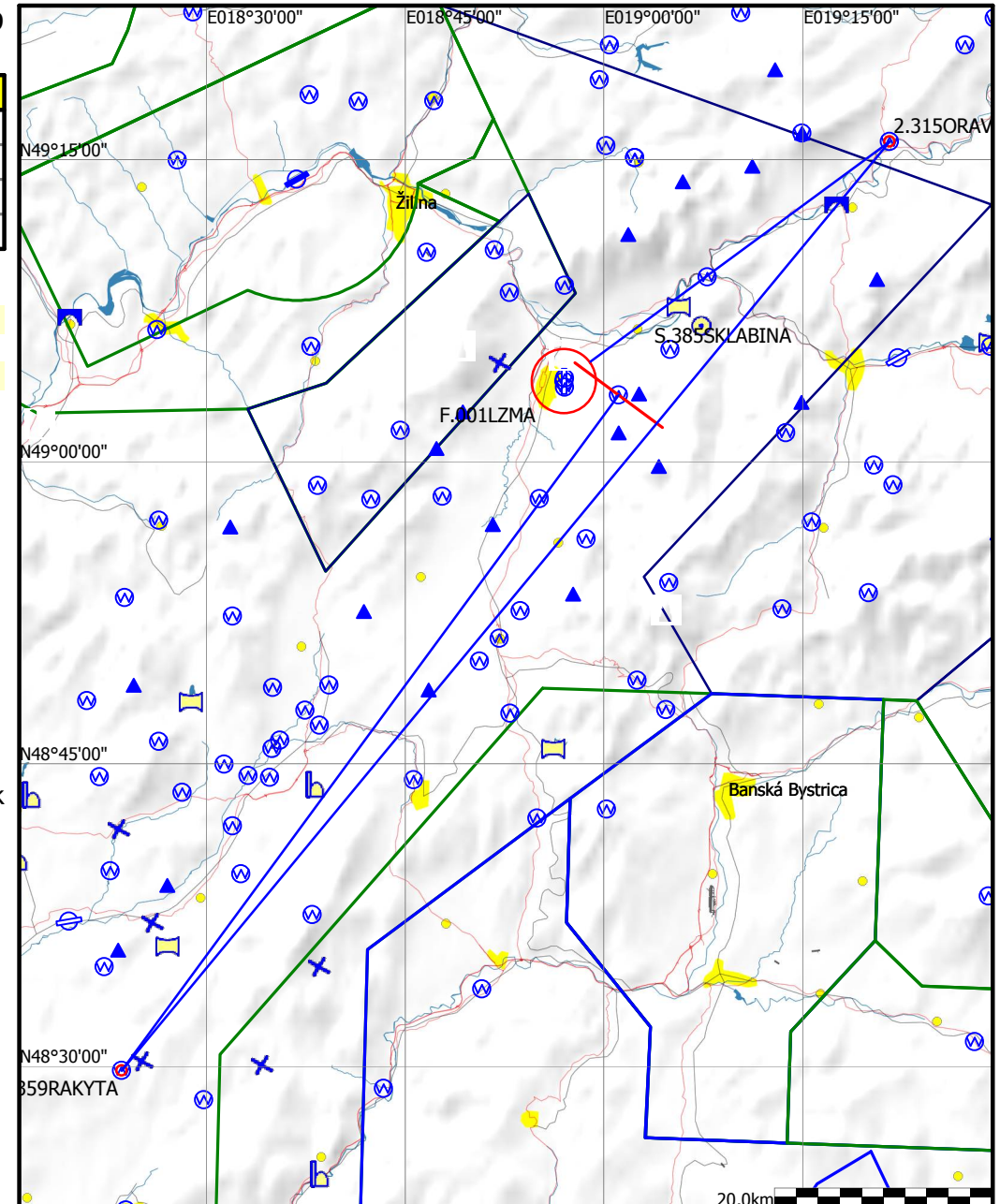
QNH: 1015 hPa; MAX.ALTITUDE:8000 ft (2438 m MSL) except Beskydy, Liptov, Chopok 9500 ft (2 895 m MSL) and under TMA 4 Poprad FL 100, Poland FL095, CZECH FL095, Hungary 9500 m AMSL

PERMANENTLY PROHIBITED AREAS: LZP1 MOCHOVCE, LZP29 Jaslovské Bohunice, LZP23 Sala, LKP13 Vrbetice, TMA 1, 2, 3, 4 Sliac, CTR Sliac, LZR225A, LZR225, CTR Tatry, TMA 1,2,3,4 Poprad, TMA 1, 2, 4 Bratislava, PER TIZ

Warning: DROP ZONE LZDB

PROHIBITED AREA FOR TODAY: TMA 1,2 Zilina, ZILINA TMA3 except Martinky, LZR60A, LZR60B, LZR60C, LZR222, LZTRA03, LZTRA06A, LZTRA06B, LZTRA06C

PHOHE NUMBERS (IN CASE OF OUTLANDING): +421 911 397 305 Upload the IGC files: surzol@dunaweb.hu



Type: Polygon with two points**Klubová day 9****Task distance: 222,3km**

Style	Points	Latitude	Longitude	Dis.	Crs.
Start	385SKLABINA	N49°03'18"	E019°01'07"		
1.Point	359RAKYTA	N48°29'47"	E018°23'39"	77,2km	217°
2.Point	315ORAVSKY_PODZAMOK	N49°15'53"	E019°21'35"	111,0km	39°
Finish	001LZMA	N49°04'00"	E018°57'00"	34,1km	234°

Observation zone description:

Start 385SKLABINA: To Next Point, Line 10,0km

1.Point 359RAKYTA: Cylinder R=500m

2.Point 315ORAVSKY_PODZAMOK: Cylinder R=500m

Finish 001LZMA: Cylinder R=3,0km

RWY IN USE: 36, FREQ FOR TAKE OFF, FOR START; FINISH AND LANDING: 120,040 MHz

GRID CLOSED: 11:00 LT; FIRST LAUNCH: 11:30 LT; RELEASE HEIGHT:700 m QFE

START LINE LAST+20min

FINISH LINE CLOSE: AT SUNSET - SUNSET TIME 20:52 LT

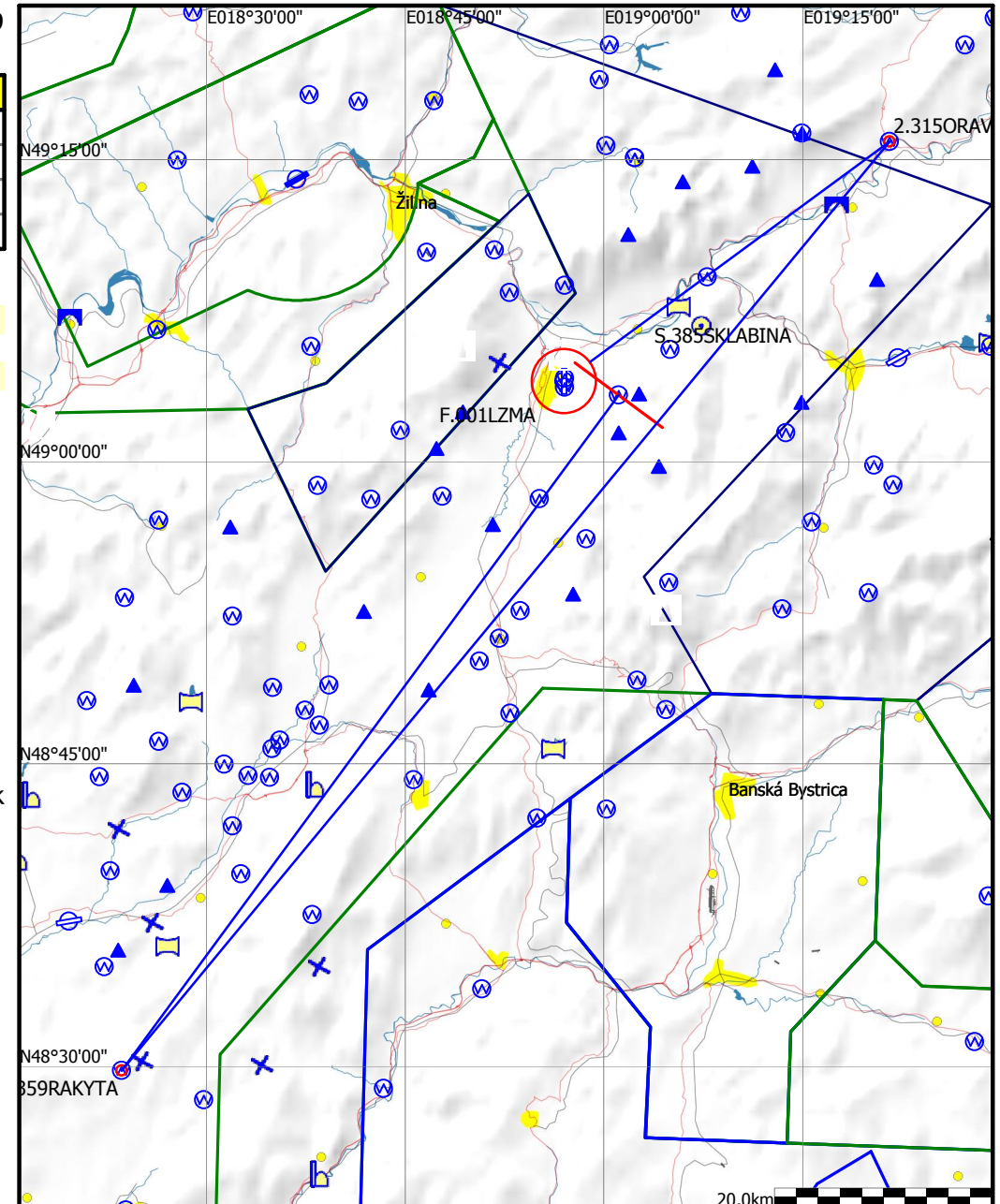
QNH: 1015 hPa; MAX.ALTITUDE:8000 ft (2438 m MSL) except Beskydy, Liptov, Chopok 9500 ft (2 895 m MSL) and under TMA 4 Poprad FL 100, Poland FL095, CZECH FL095, Hungary 9500 m AMSL

PERMANENTLY PROHIBITED AREAS: LZP1 MOCHOVCE, LZP29 Jaslovské Bohunice, LZP23 Sala, LKP13 Vrbetice, TMA 1, 2, 3, 4 Sliac, CTR Sliac, LZR225A, LZR225, CTR Tatry, TMA 1,2,3,4 Poprad, TMA 1, 2, 4 Bratislava, PER TIZ

Warning: DROP ZONE LZDB

PROHIBITED AREA FOR TODAY: TMA 1,2 Zilina, ZILINA TMA3 except Martinky, LZR60A, LZR60B, LZR60C, LZR222, LZTRA03, LZTRA06A, LZTRA06B, LZTRA06C

PHOHE NUMBERS (IN CASE OF OUTLANDING): +421 911 397 305 Upload the IGC files: surzol@dunaweb.hu



Type: Polygon with two points**Klubová day 9****Task distance: 222,3km**

Style	Points	Latitude	Longitude	Dis.	Crs.
Start	385SKLABINA	N49°03'18"	E019°01'07"		
1.Point	359RAKYTA	N48°29'47"	E018°23'39"	77,2km	217°
2.Point	315ORAVSKY_PODZAMOK	N49°15'53"	E019°21'35"	111,0km	39°
Finish	001LZMA	N49°04'00"	E018°57'00"	34,1km	234°

Observation zone description:

Start 385SKLABINA: To Next Point, Line 10,0km

1.Point 359RAKYTA: Cylinder R=500m

2.Point 315ORAVSKY_PODZAMOK: Cylinder R=500m

Finish 001LZMA: Cylinder R=3,0km

RWY IN USE: 36, FREQ FOR TAKE OFF, FOR START; FINISH AND LANDING: 120,040 MHz

GRID CLOSED: 11:00 LT; FIRST LAUNCH: 11:30 LT; RELEASE HEIGHT:700 m QFE

START LINE LAST+20min

FINISH LINE CLOSE: AT SUNSET - SUNSET TIME 20:52 LT

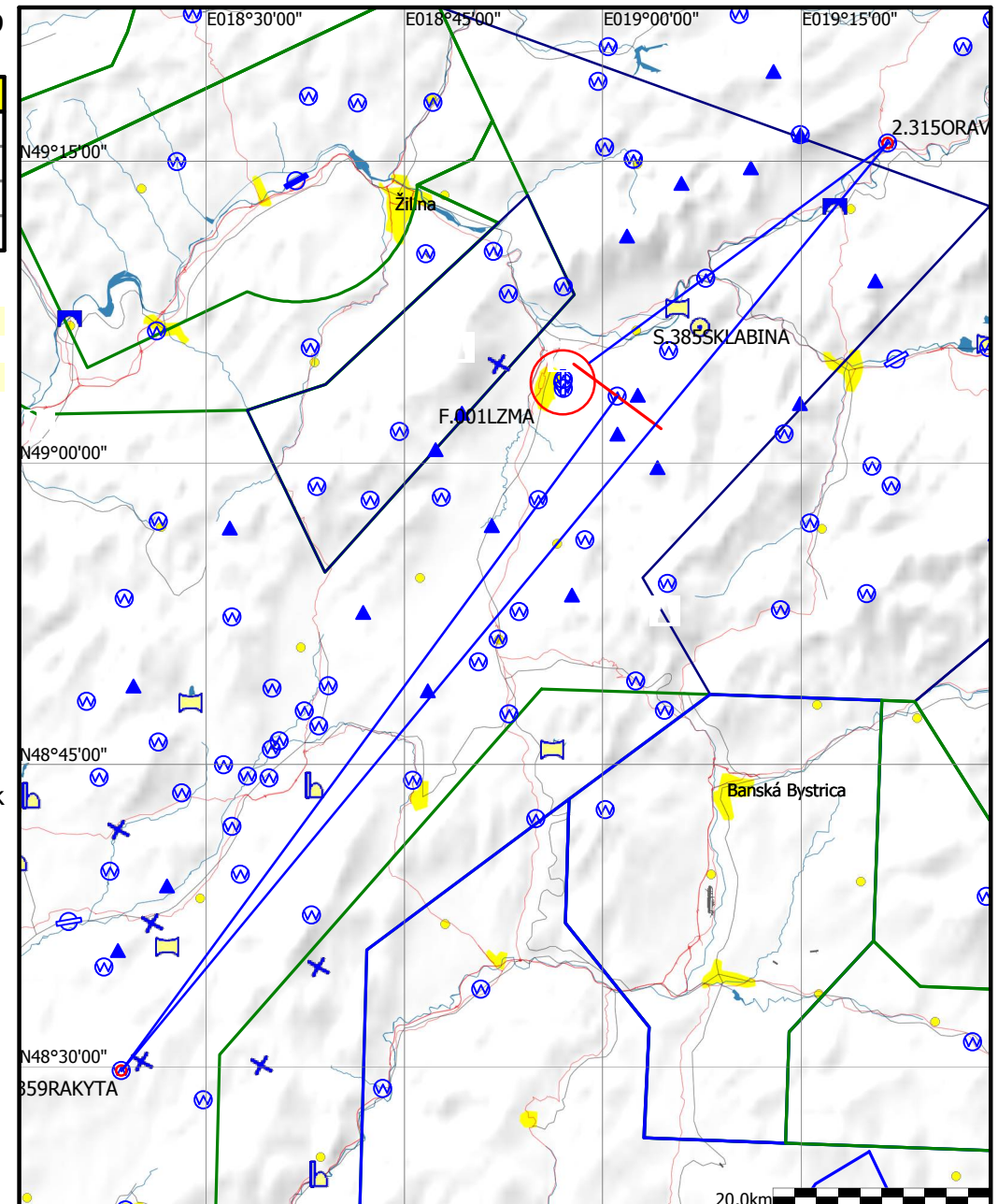
QNH: 1015 hPa; MAX.ALTITUDE:8000 ft (2438 m MSL) except Beskydy, Liptov, Chopok 9500 ft (2 895 m MSL) and under TMA 4 Poprad FL 100, Poland FL095, CZECH FL095, Hungary 9500 m AMSL

PERMANENTLY PROHIBITED AREAS: LZP1 MOCHOVCE, LZP29 Jaslovské Bohunice, LZP23 Sala, LKP13 Vrbetice, TMA 1, 2, 3, 4 Sliac, CTR Sliac, LZR225A, LZR225, CTR Tatry, TMA 1,2,3,4 Poprad, TMA 1, 2, 4 Bratislava, PER TIZ

Warning: DROP ZONE LZDB

PROHIBITED AREA FOR TODAY: TMA 1,2 Zilina, ZILINA TMA3 except Martinky, LZR60A, LZR60B, LZR60C, LZR222, LZTRA03, LZTRA06A, LZTRA06B, LZTRA06C

PHOHE NUMBERS (IN CASE OF OUTLANDING): +421 911 397 305 Upload the IGC files: surzol@dunaweb.hu



Type: Polygon with two points**Klubová day 9****Task distance: 222,3km**

Style	Points	Latitude	Longitude	Dis.	Crs.
Start	385SKLABINA	N49°03'18"	E019°01'07"		
1.Point	359RAKYTA	N48°29'47"	E018°23'39"	77,2km	217°
2.Point	315ORAVSKY_PODZAMOK	N49°15'53"	E019°21'35"	111,0km	39°
Finish	001LZMA	N49°04'00"	E018°57'00"	34,1km	234°

Observation zone description:

Start 385SKLABINA: To Next Point, Line 10,0km

1.Point 359RAKYTA: Cylinder R=500m

2.Point 315ORAVSKY_PODZAMOK: Cylinder R=500m

Finish 001LZMA: Cylinder R=3,0km

RWY IN USE: 36, FREQ FOR TAKE OFF, FOR START; FINISH AND LANDING: 120,040 MHz

GRID CLOSED: 11:00 LT; FIRST LAUNCH: 11:30 LT; RELEASE HEIGHT:700 m QFE

START LINE LAST+20min

FINISH LINE CLOSE: AT SUNSET - SUNSET TIME 20:52 LT

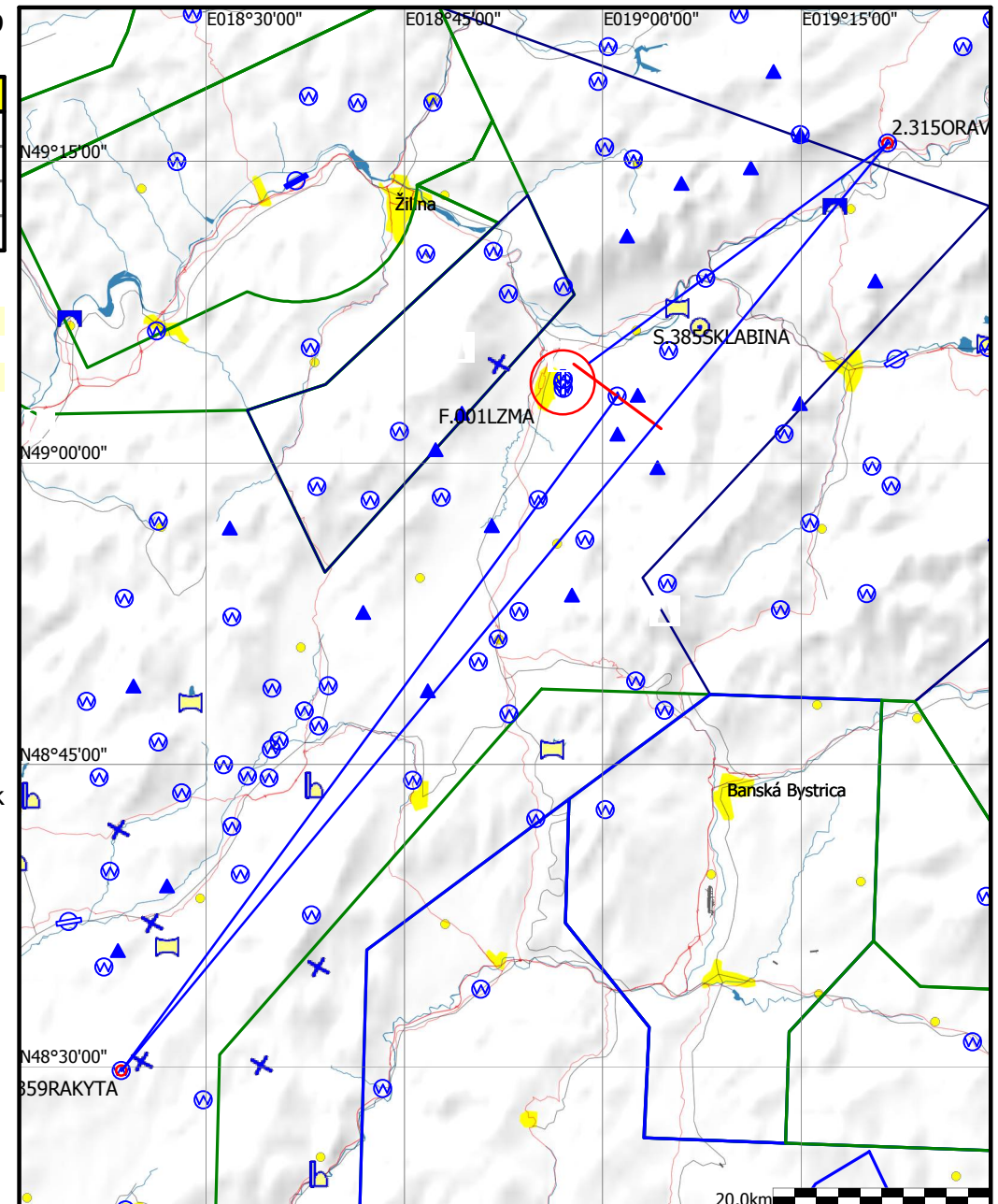
QNH: 1015 hPa; MAX.ALTITUDE:8000 ft (2438 m MSL) except Beskydy, Liptov, Chopok 9500 ft (2 895 m MSL) and under TMA 4 Poprad FL 100, Poland FL095, CZECH FL095, Hungary 9500 m AMSL

PERMANENTLY PROHIBITED AREAS: LZP1 MOCHOVCE, LZP29 Jaslovské Bohunice, LZP23 Sala, LKP13 Vrbetice, TMA 1, 2, 3, 4 Sliac, CTR Sliac, LZR225A, LZR225, CTR Tatry, TMA 1,2,3,4 Poprad, TMA 1, 2, 4 Bratislava, PER TIZ

Warning: DROP ZONE LZDB

PROHIBITED AREA FOR TODAY: TMA 1,2 Zilina, ZILINA TMA3 except Martinky, LZR60A, LZR60B, LZR60C, LZR222, LZTRA03, LZTRA06A, LZTRA06B, LZTRA06C

PHOHE NUMBERS (IN CASE OF OUTLANDING): +421 911 397 305 Upload the IGC files: surzol@dunaweb.hu



Type: Polygon with two points**Klubová day 9****Task distance: 222,3km**

Style	Points	Latitude	Longitude	Dis.	Crs.
Start	385SKLABINA	N49°03'18"	E019°01'07"		
1.Point	359RAKYTA	N48°29'47"	E018°23'39"	77,2km	217°
2.Point	315ORAVSKY_PODZAMOK	N49°15'53"	E019°21'35"	111,0km	39°
Finish	001LZMA	N49°04'00"	E018°57'00"	34,1km	234°

Observation zone description:

Start 385SKLABINA: To Next Point, Line 10,0km

1.Point 359RAKYTA: Cylinder R=500m

2.Point 315ORAVSKY_PODZAMOK: Cylinder R=500m

Finish 001LZMA: Cylinder R=3,0km

RWY IN USE: 36, FREQ FOR TAKE OFF, FOR START; FINISH AND LANDING: 120,040 MHz

GRID CLOSED: 11:00 LT; FIRST LAUNCH: 11:30 LT; RELEASE HEIGHT:700 m QFE

START LINE LAST+20min

FINISH LINE CLOSE: AT SUNSET - SUNSET TIME 20:52 LT

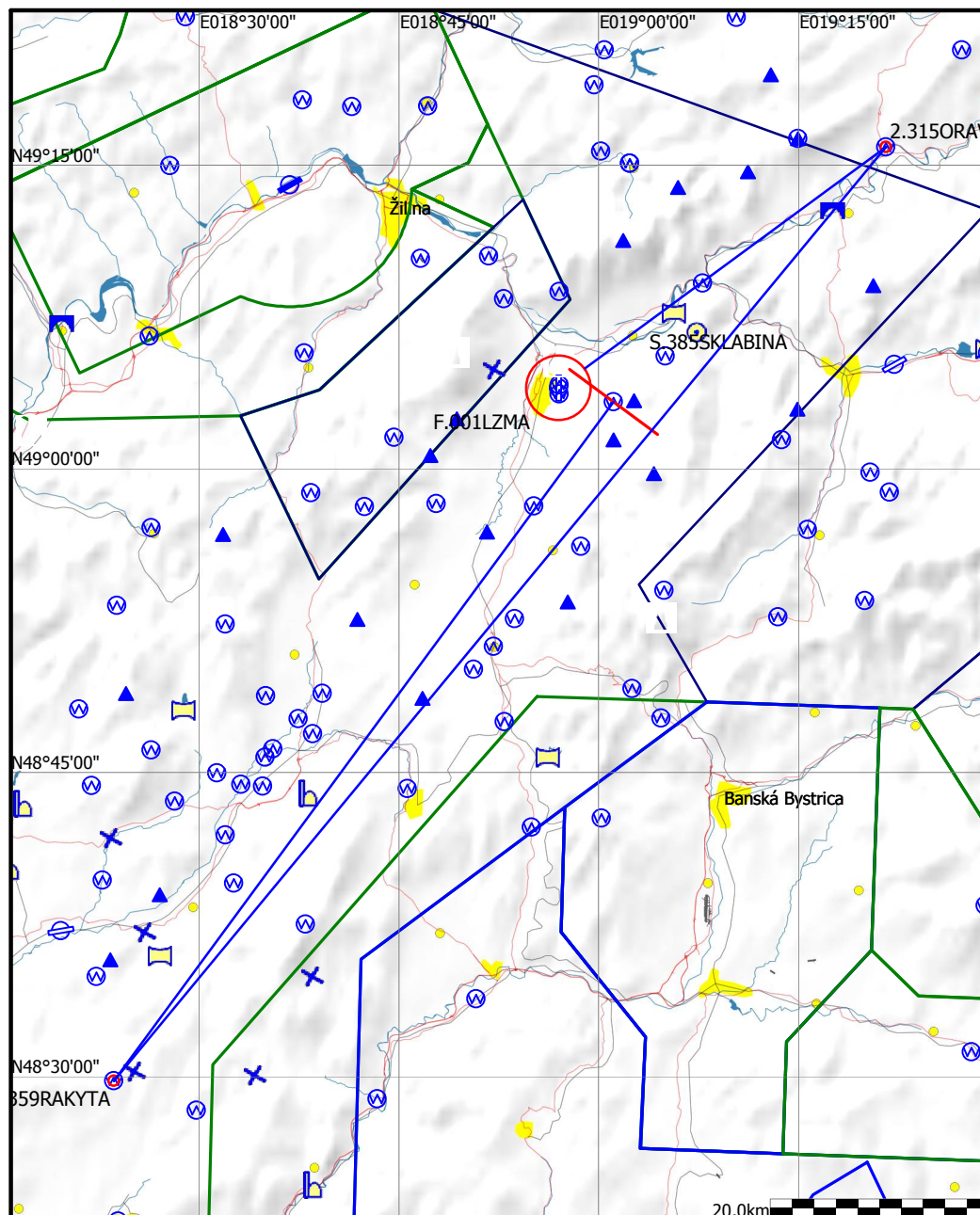
QNH: 1015 hPa; MAX.ALTITUDE:8000 ft (2438 m MSL) except Beskydy, Liptov, Chopok 9500 ft (2 895 m MSL) and under TMA 4 Poprad FL 100, Poland FL095, CZECH FL095, Hungary 9500 m AMSL

PERMANENTLY PROHIBITED AREAS: LZP1 MOCHOVCE, LZP29 Jaslovské Bohunice, LZP23 Sala, LKP13 Vrbetice, TMA 1, 2, 3, 4 Sliac, CTR Sliac, LZR225A, LZR225, CTR Tatry, TMA 1,2,3,4 Poprad, TMA 1, 2, 4 Bratislava, PER TIZ

Warning: DROP ZONE LZDB

PROHIBITED AREA FOR TODAY: TMA 1,2 Zilina, ZILINA TMA3 except Martinky, LZR60A, LZR60B, LZR60C, LZR222, LZTRA03, LZTRA06A, LZTRA06B, LZTRA06C

PHOHE NUMBERS (IN CASE OF OUTLANDING): +421 911 397 305 Upload the IGC files: surzol@dunaweb.hu



Type: Polygon with two points**Klubová day 9****Task distance: 222,3km**

Style	Points	Latitude	Longitude	Dis.	Crs.
Start	385SKLABINA	N49°03'18"	E019°01'07"		
1.Point	359RAKYTA	N48°29'47"	E018°23'39"	77,2km	217°
2.Point	315ORAVSKY_PODZAMOK	N49°15'53"	E019°21'35"	111,0km	39°
Finish	001LZMA	N49°04'00"	E018°57'00"	34,1km	234°

Observation zone description:

Start 385SKLABINA: To Next Point, Line 10,0km

1.Point 359RAKYTA: Cylinder R=500m

2.Point 315ORAVSKY_PODZAMOK: Cylinder R=500m

Finish 001LZMA: Cylinder R=3,0km

RWY IN USE: 36, FREQ FOR TAKE OFF, FOR START; FINISH AND LANDING: 120,040 MHz

GRID CLOSED: 11:00 LT; FIRST LAUNCH: 11:30 LT; RELEASE HEIGHT:700 m QFE

START LINE LAST+20min

FINISH LINE CLOSE: AT SUNSET - SUNSET TIME 20:52 LT

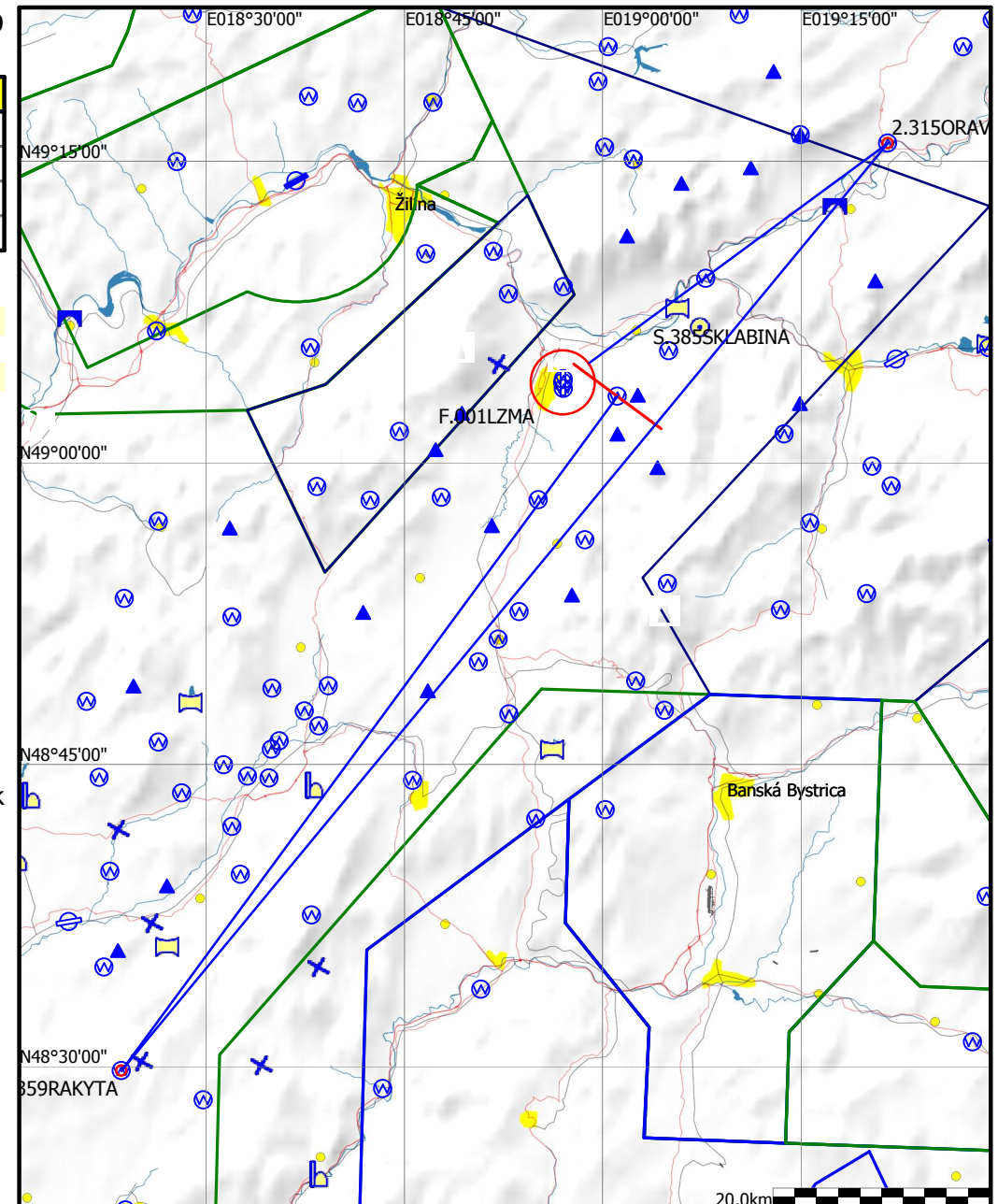
QNH: 1015 hPa; MAX.ALTITUDE:8000 ft (2438 m MSL) except Beskydy, Liptov, Chopok 9500 ft (2 895 m MSL) and under TMA 4 Poprad FL 100, Poland FL095, CZECH FL095, Hungary 9500 m AMSL

PERMANENTLY PROHIBITED AREAS: LZP1 MOCHOVCE, LZP29 Jaslovské Bohunice, LZP23 Sala, LKP13 Vrbetice, TMA 1, 2, 3, 4 Sliac, CTR Sliac, LZR225A, LZR225, CTR Tatry, TMA 1,2,3,4 Poprad, TMA 1, 2, 4 Bratislava, PER TIZ

Warning: DROP ZONE LZDB

PROHIBITED AREA FOR TODAY: TMA 1,2 Zilina, ZILINA TMA3 except Martinky, LZR60A, LZR60B, LZR60C, LZR222, LZTRA03, LZTRA06A, LZTRA06B, LZTRA06C

PHOHE NUMBERS (IN CASE OF OUTLANDING): +421 911 397 305 Upload the IGC files: surzol@dunaweb.hu



Type: Polygon with two points**Klubová day 9****Task distance: 222,3km**

Style	Points	Latitude	Longitude	Dis.	Crs.
Start	385SKLABINA	N49°03'18"	E019°01'07"		
1.Point	359RAKYTA	N48°29'47"	E018°23'39"	77,2km	217°
2.Point	315ORAVSKY_PODZAMOK	N49°15'53"	E019°21'35"	111,0km	39°
Finish	001LZMA	N49°04'00"	E018°57'00"	34,1km	234°

Observation zone description:

Start 385SKLABINA: To Next Point, Line 10,0km

1.Point 359RAKYTA: Cylinder R=500m

2.Point 315ORAVSKY_PODZAMOK: Cylinder R=500m

Finish 001LZMA: Cylinder R=3,0km

RWY IN USE: 36, FREQ FOR TAKE OFF, FOR START; FINISH AND LANDING: 120,040 MHz

GRID CLOSED: 11:00 LT; FIRST LAUNCH: 11:30 LT; RELEASE HEIGHT:700 m QFE

START LINE LAST+20min

FINISH LINE CLOSE: AT SUNSET - SUNSET TIME 20:52 LT

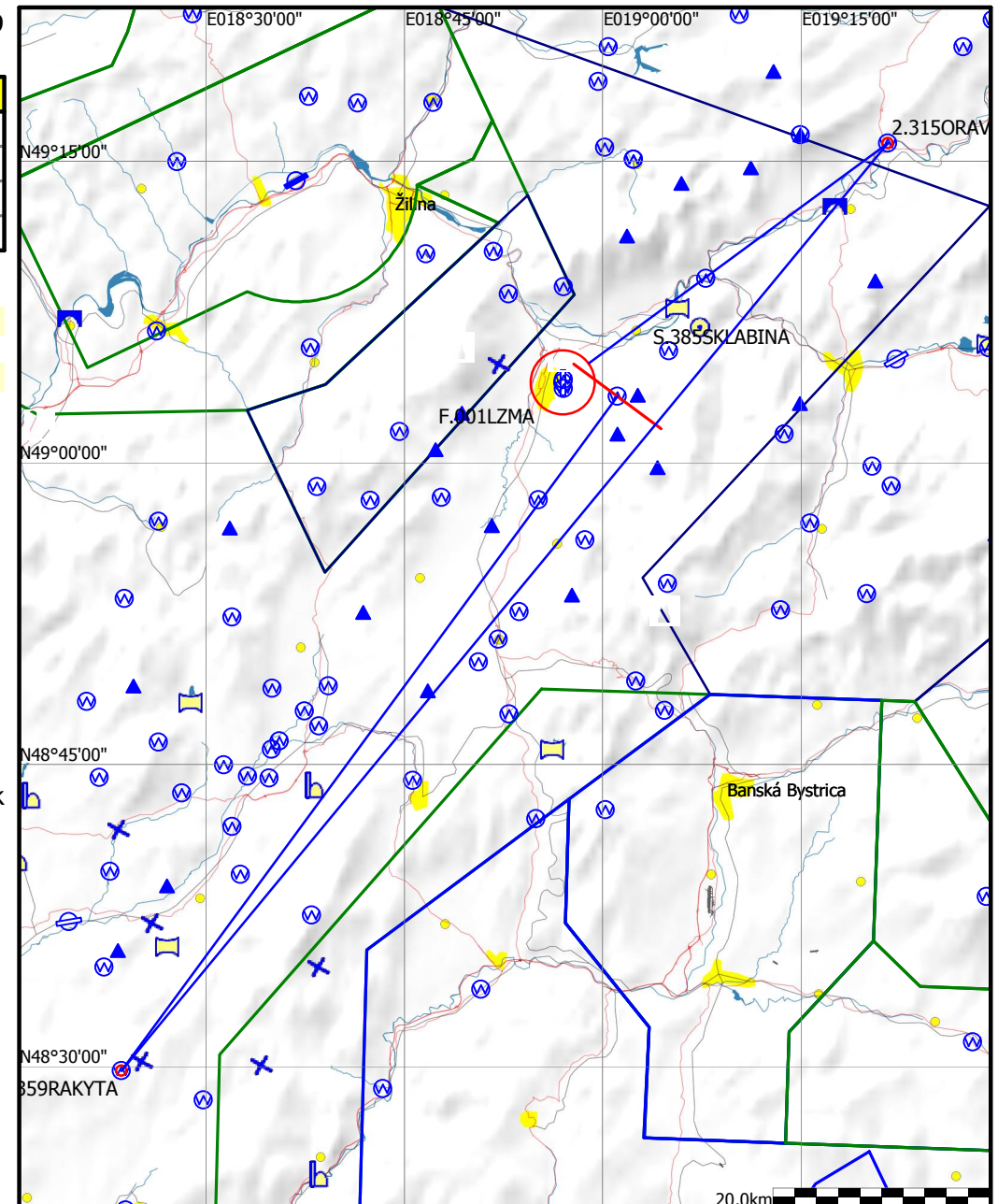
QNH: 1015 hPa; MAX.ALTITUDE:8000 ft (2438 m MSL) except Beskydy, Liptov, Chopok 9500 ft (2 895 m MSL) and under TMA 4 Poprad FL 100, Poland FL095, CZECH FL095, Hungary 9500 m AMSL

PERMANENTLY PROHIBITED AREAS: LZP1 MOCHOVCE, LZP29 Jaslovské Bohunice, LZP23 Sala, LKP13 Vrbetice, TMA 1, 2, 3, 4 Sliac, CTR Sliac, LZR225A, LZR225, CTR Tatry, TMA 1,2,3,4 Poprad, TMA 1, 2, 4 Bratislava, PER TIZ

Warning: DROP ZONE LZDB

PROHIBITED AREA FOR TODAY: TMA 1,2 Zilina, ZILINA TMA3 except Martinky, LZR60A, LZR60B, LZR60C, LZR222, LZTRA03, LZTRA06A, LZTRA06B, LZTRA06C

PHOHE NUMBERS (IN CASE OF OUTLANDING): +421 911 397 305 Upload the IGC files: surzol@dunaweb.hu



Type: Polygon with two points**Klubová day 9****Task distance: 222,3km**

Style	Points	Latitude	Longitude	Dis.	Crs.
Start	385SKLABINA	N49°03'18"	E019°01'07"		
1.Point	359RAKYTA	N48°29'47"	E018°23'39"	77,2km	217°
2.Point	315ORAVSKY_PODZAMOK	N49°15'53"	E019°21'35"	111,0km	39°
Finish	001LZMA	N49°04'00"	E018°57'00"	34,1km	234°

Observation zone description:

Start 385SKLABINA: To Next Point, Line 10,0km

1.Point 359RAKYTA: Cylinder R=500m

2.Point 315ORAVSKY_PODZAMOK: Cylinder R=500m

Finish 001LZMA: Cylinder R=3,0km

RWY IN USE: 36, FREQ FOR TAKE OFF, FOR START; FINISH AND LANDING: 120,040 MHz

GRID CLOSED: 11:00 LT; FIRST LAUNCH: 11:30 LT; RELEASE HEIGHT:700 m QFE

START LINE LAST+20min

FINISH LINE CLOSE: AT SUNSET - SUNSET TIME 20:52 LT

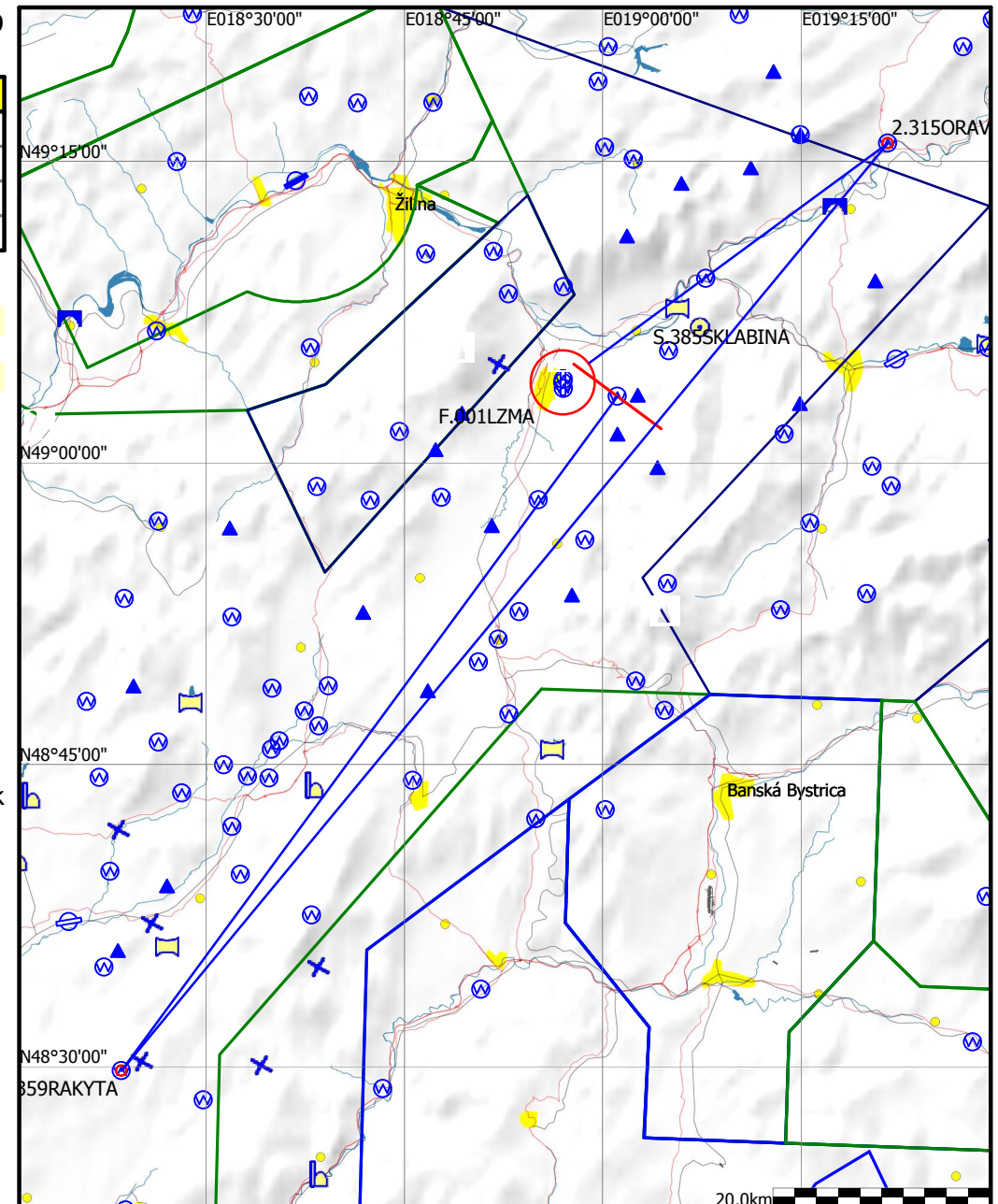
QNH: 1015 hPa; MAX.ALTITUDE:8000 ft (2438 m MSL) except Beskydy, Liptov, Chopok 9500 ft (2 895 m MSL) and under TMA 4 Poprad FL 100, Poland FL095, CZECH FL095, Hungary 9500 m AMSL

PERMANENTLY PROHIBITED AREAS: LZP1 MOCHOVCE, LZP29 Jaslovské Bohunice, LZP23 Sala, LKP13 Vrbetice, TMA 1, 2, 3, 4 Sliac, CTR Sliac, LZR225A, LZR225, CTR Tatry, TMA 1,2,3,4 Poprad, TMA 1, 2, 4 Bratislava, PER TIZ

Warning: DROP ZONE LZDB

PROHIBITED AREA FOR TODAY: TMA 1,2 Zilina, ZILINA TMA3 except Martinky, LZR60A, LZR60B, LZR60C, LZR222, LZTRA03, LZTRA06A, LZTRA06B, LZTRA06C

PHOHE NUMBERS (IN CASE OF OUTLANDING): +421 911 397 305 Upload the IGC files: surzol@dunaweb.hu



Type: Polygon with two points**Klubová day 9****Task distance: 222,3km**

Style	Points	Latitude	Longitude	Dis.	Crs.
Start	385SKLABINA	N49°03'18"	E019°01'07"		
1.Point	359RAKYTA	N48°29'47"	E018°23'39"	77,2km	217°
2.Point	315ORAVSKY_PODZAMOK	N49°15'53"	E019°21'35"	111,0km	39°
Finish	001LZMA	N49°04'00"	E018°57'00"	34,1km	234°

Observation zone description:

Start 385SKLABINA: To Next Point, Line 10,0km

1.Point 359RAKYTA: Cylinder R=500m

2.Point 315ORAVSKY_PODZAMOK: Cylinder R=500m

Finish 001LZMA: Cylinder R=3,0km

RWY IN USE: 36, FREQ FOR TAKE OFF, FOR START; FINISH AND LANDING: 120,040 MHz

GRID CLOSED: 11:00 LT; FIRST LAUNCH: 11:30 LT; RELEASE HEIGHT:700 m QFE

START LINE LAST+20min

FINISH LINE CLOSE: AT SUNSET - SUNSET TIME 20:52 LT

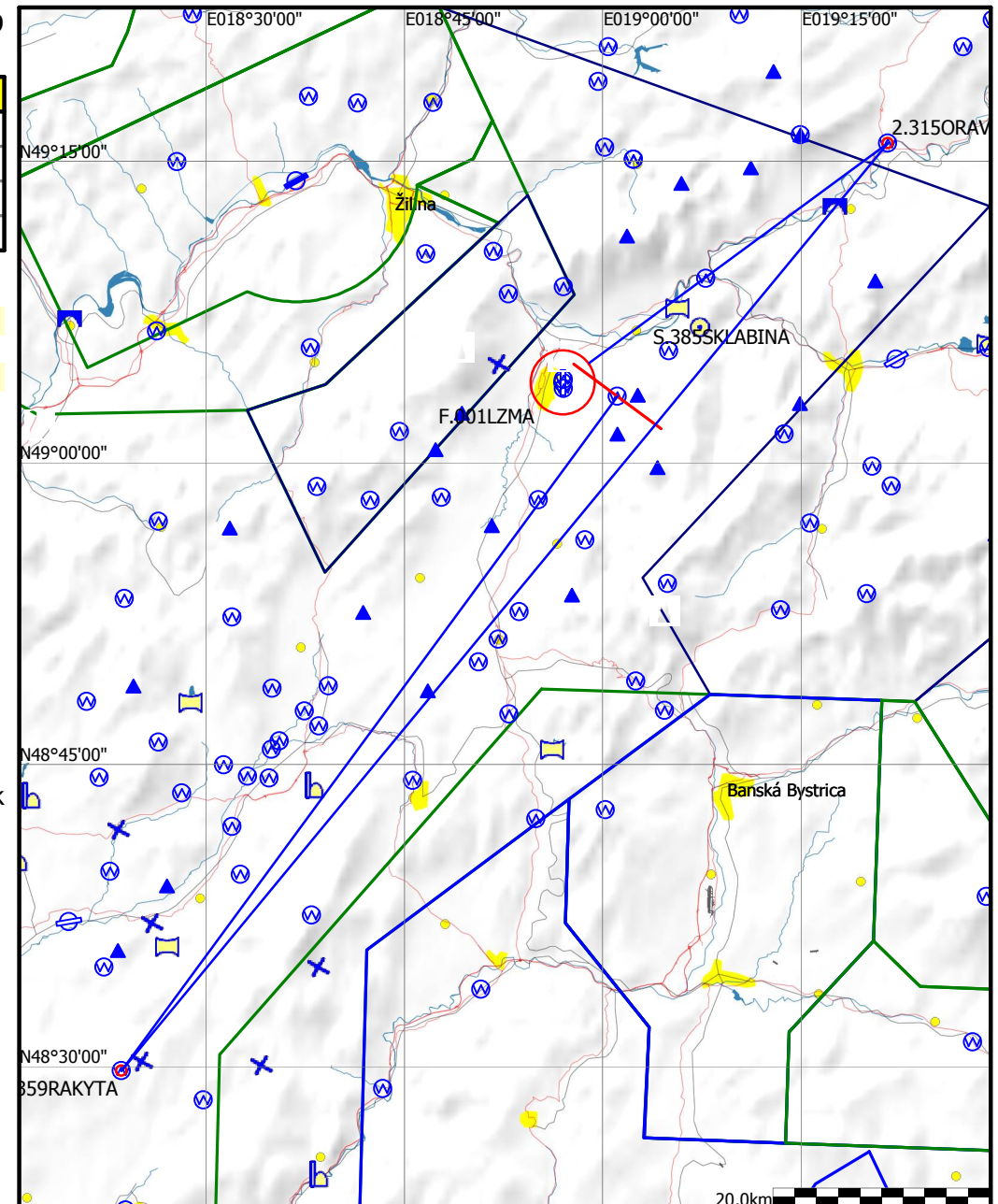
QNH: 1015 hPa; MAX.ALTITUDE:8000 ft (2438 m MSL) except Beskydy, Liptov, Chopok 9500 ft (2 895 m MSL) and under TMA 4 Poprad FL 100, Poland FL095, CZECH FL095, Hungary 9500 m AMSL

PERMANENTLY PROHIBITED AREAS: LZP1 MOCHOVCE, LZP29 Jaslovské Bohunice, LZP23 Sala, LKP13 Vrbetice, TMA 1, 2, 3, 4 Sliac, CTR Sliac, LZR225A, LZR225, CTR Tatry, TMA 1,2,3,4 Poprad, TMA 1, 2, 4 Bratislava, PER TIZ

Warning: DROP ZONE LZDB

PROHIBITED AREA FOR TODAY: TMA 1,2 Zilina, ZILINA TMA3 except Martinky, LZR60A, LZR60B, LZR60C, LZR222, LZTRA03, LZTRA06A, LZTRA06B, LZTRA06C

PHOHE NUMBERS (IN CASE OF OUTLANDING): +421 911 397 305 Upload the IGC files: surzol@dunaweb.hu



Type: Polygon with two points**Klubová day 9****Task distance: 222,3km**

Style	Points	Latitude	Longitude	Dis.	Crs.
Start	385SKLABINA	N49°03'18"	E019°01'07"		
1.Point	359RAKYTA	N48°29'47"	E018°23'39"	77,2km	217°
2.Point	315ORAVSKY_PODZAMOK	N49°15'53"	E019°21'35"	111,0km	39°
Finish	001LZMA	N49°04'00"	E018°57'00"	34,1km	234°

Observation zone description:

Start 385SKLABINA: To Next Point, Line 10,0km

1.Point 359RAKYTA: Cylinder R=500m

2.Point 315ORAVSKY_PODZAMOK: Cylinder R=500m

Finish 001LZMA: Cylinder R=3,0km

RWY IN USE: 36, FREQ FOR TAKE OFF, FOR START; FINISH AND LANDING: 120,040 MHz

GRID CLOSED: 11:00 LT; FIRST LAUNCH: 11:30 LT; RELEASE HEIGHT:700 m QFE

START LINE LAST+20min

FINISH LINE CLOSE: AT SUNSET - SUNSET TIME 20:52 LT

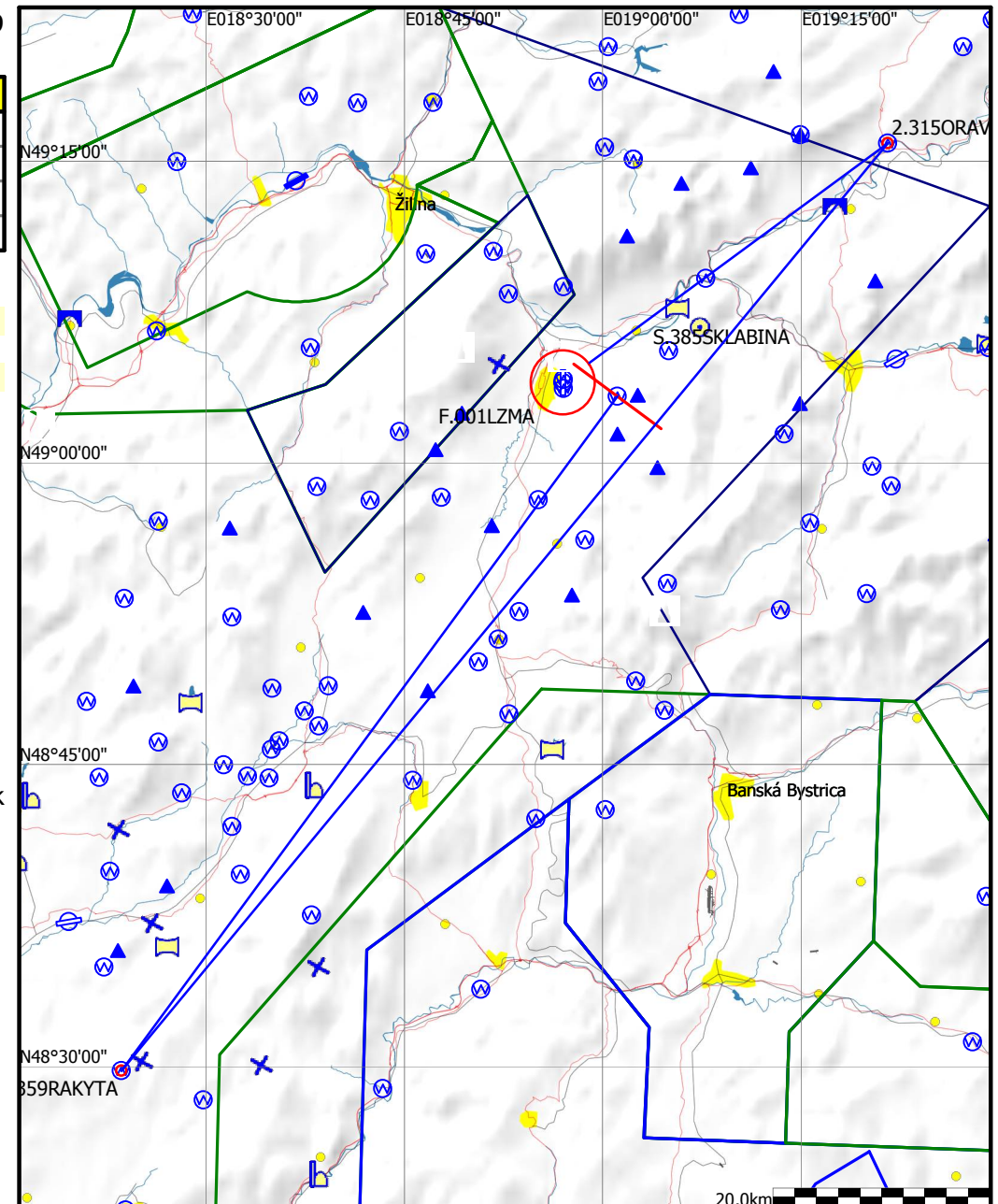
QNH: 1015 hPa; MAX.ALTITUDE:8000 ft (2438 m MSL) except Beskydy, Liptov, Chopok 9500 ft (2 895 m MSL) and under TMA 4 Poprad FL 100, Poland FL095, CZECH FL095, Hungary 9500 m AMSL

PERMANENTLY PROHIBITED AREAS: LZP1 MOCHOVCE, LZP29 Jaslovské Bohunice, LZP23 Sala, LKP13 Vrbetice, TMA 1, 2, 3, 4 Sliac, CTR Sliac, LZR225A, LZR225, CTR Tatry, TMA 1,2,3,4 Poprad, TMA 1, 2, 4 Bratislava, PER TIZ

Warning: DROP ZONE LZDB

PROHIBITED AREA FOR TODAY: TMA 1,2 Zilina, ZILINA TMA3 except Martinky, LZR60A, LZR60B, LZR60C, LZR222, LZTRA03, LZTRA06A, LZTRA06B, LZTRA06C

PHOHE NUMBERS (IN CASE OF OUTLANDING): +421 911 397 305 Upload the IGC files: surzol@dunaweb.hu



Type: Polygon with two points**Klubová day 9****Task distance: 222,3km**

Style	Points	Latitude	Longitude	Dis.	Crs.
Start	385SKLABINA	N49°03'18"	E019°01'07"		
1.Point	359RAKYTA	N48°29'47"	E018°23'39"	77,2km	217°
2.Point	315ORAVSKY_PODZAMOK	N49°15'53"	E019°21'35"	111,0km	39°
Finish	001LZMA	N49°04'00"	E018°57'00"	34,1km	234°

Observation zone description:

Start 385SKLABINA: To Next Point, Line 10,0km

1.Point 359RAKYTA: Cylinder R=500m

2.Point 315ORAVSKY_PODZAMOK: Cylinder R=500m

Finish 001LZMA: Cylinder R=3,0km

RWY IN USE: 36, FREQ FOR TAKE OFF, FOR START; FINISH AND LANDING: 120,040 MHz

GRID CLOSED: 11:00 LT; FIRST LAUNCH: 11:30 LT; RELEASE HEIGHT:700 m QFE

START LINE LAST+20min

FINISH LINE CLOSE: AT SUNSET - SUNSET TIME 20:52 LT

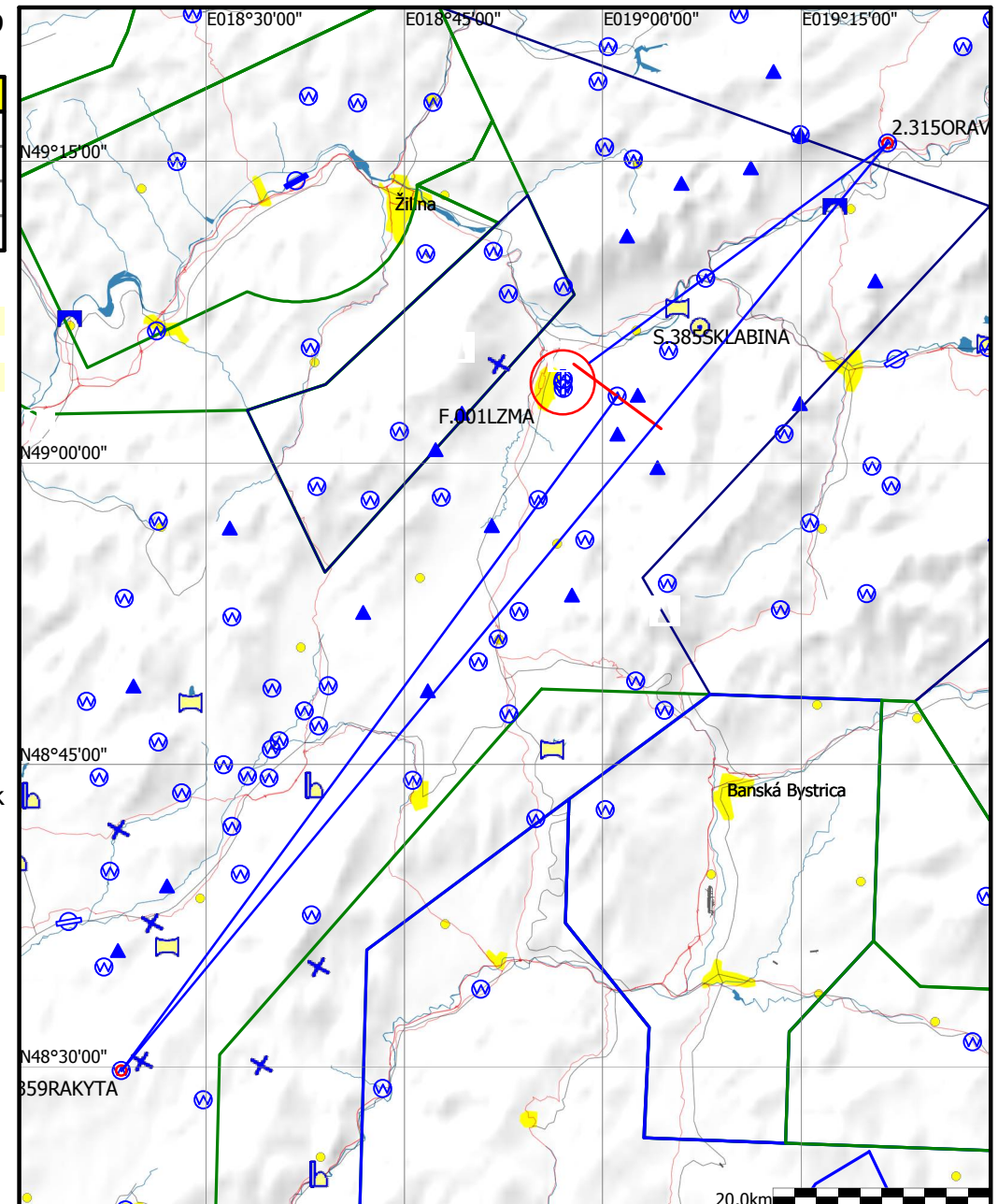
QNH: 1015 hPa; MAX.ALTITUDE:8000 ft (2438 m MSL) except Beskydy, Liptov, Chopok 9500 ft (2 895 m MSL) and under TMA 4 Poprad FL 100, Poland FL095, CZECH FL095, Hungary 9500 m AMSL

PERMANENTLY PROHIBITED AREAS: LZP1 MOCHOVCE, LZP29 Jaslovské Bohunice, LZP23 Sala, LKP13 Vrbetice, TMA 1, 2, 3, 4 Sliac, CTR Sliac, LZR225A, LZR225, CTR Tatry, TMA 1,2,3,4 Poprad, TMA 1, 2, 4 Bratislava, PER TIZ

Warning: DROP ZONE LZDB

PROHIBITED AREA FOR TODAY: TMA 1,2 Zilina, ZILINA TMA3 except Martinky, LZR60A, LZR60B, LZR60C, LZR222, LZTRA03, LZTRA06A, LZTRA06B, LZTRA06C

PHOHE NUMBERS (IN CASE OF OUTLANDING): +421 911 397 305 Upload the IGC files: surzol@dunaweb.hu



Type: Polygon with two points**Klubová day 9****Task distance: 222,3km**

Style	Points	Latitude	Longitude	Dis.	Crs.
Start	385SKLABINA	N49°03'18"	E019°01'07"		
1.Point	359RAKYTA	N48°29'47"	E018°23'39"	77,2km	217°
2.Point	315ORAVSKY_PODZAMOK	N49°15'53"	E019°21'35"	111,0km	39°
Finish	001LZMA	N49°04'00"	E018°57'00"	34,1km	234°

Observation zone description:

Start 385SKLABINA: To Next Point, Line 10,0km

1.Point 359RAKYTA: Cylinder R=500m

2.Point 315ORAVSKY_PODZAMOK: Cylinder R=500m

Finish 001LZMA: Cylinder R=3,0km

RWY IN USE: 36, FREQ FOR TAKE OFF, FOR START; FINISH AND LANDING: 120,040 MHz

GRID CLOSED: 11:00 LT; FIRST LAUNCH: 11:30 LT; RELEASE HEIGHT:700 m QFE

START LINE LAST+20min

FINISH LINE CLOSE: AT SUNSET - SUNSET TIME 20:52 LT

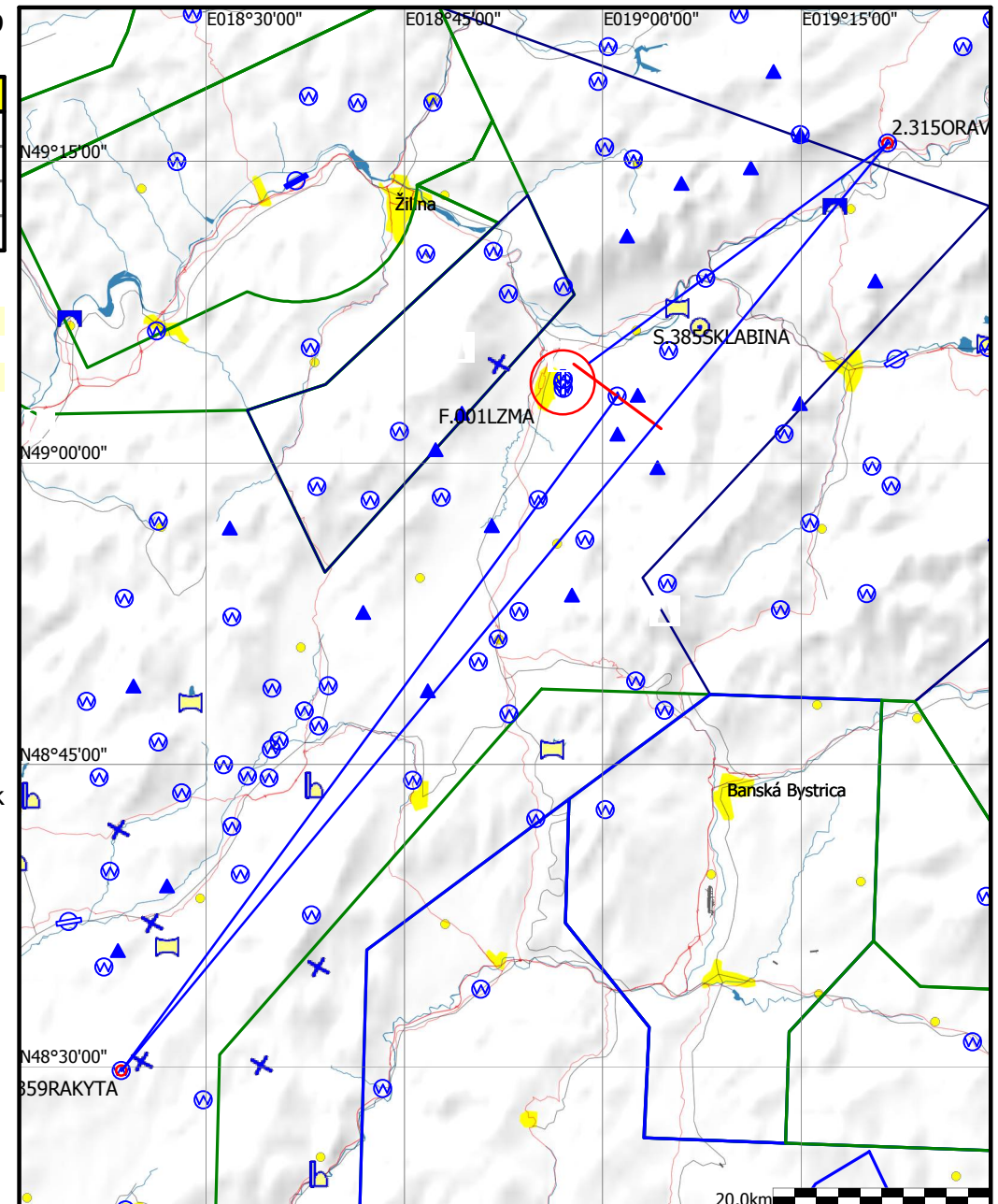
QNH: 1015 hPa; MAX.ALTITUDE:8000 ft (2438 m MSL) except Beskydy, Liptov, Chopok 9500 ft (2 895 m MSL) and under TMA 4 Poprad FL 100, Poland FL095, CZECH FL095, Hungary 9500 m AMSL

PERMANENTLY PROHIBITED AREAS: LZP1 MOCHOVCE, LZP29 Jaslovské Bohunice, LZP23 Sala, LKP13 Vrbetice, TMA 1, 2, 3, 4 Sliac, CTR Sliac, LZR225A, LZR225, CTR Tatry, TMA 1,2,3,4 Poprad, TMA 1, 2, 4 Bratislava, PER TIZ

Warning: DROP ZONE LZDB

PROHIBITED AREA FOR TODAY: TMA 1,2 Zilina, ZILINA TMA3 except Martinky, LZR60A, LZR60B, LZR60C, LZR222, LZTRA03, LZTRA06A, LZTRA06B, LZTRA06C

PHOHE NUMBERS (IN CASE OF OUTLANDING): +421 911 397 305 Upload the IGC files: surzol@dunaweb.hu



Type: Polygon with two points**Klubová day 9****Task distance: 222,3km**

Style	Points	Latitude	Longitude	Dis.	Crs.
Start	385SKLABINA	N49°03'18"	E019°01'07"		
1.Point	359RAKYTA	N48°29'47"	E018°23'39"	77,2km	217°
2.Point	315ORAVSKY_PODZAMOK	N49°15'53"	E019°21'35"	111,0km	39°
Finish	001LZMA	N49°04'00"	E018°57'00"	34,1km	234°

Observation zone description:

Start 385SKLABINA: To Next Point, Line 10,0km

1.Point 359RAKYTA: Cylinder R=500m

2.Point 315ORAVSKY_PODZAMOK: Cylinder R=500m

Finish 001LZMA: Cylinder R=3,0km

RWY IN USE: 36, FREQ FOR TAKE OFF, FOR START; FINISH AND LANDING: 120,040 MHz

GRID CLOSED: 11:00 LT; FIRST LAUNCH: 11:30 LT; RELEASE HEIGHT:700 m QFE

START LINE LAST+20min

FINISH LINE CLOSE: AT SUNSET - SUNSET TIME 20:52 LT

QNH: 1015 hPa; MAX.ALTITUDE:8000 ft (2438 m MSL) except Beskydy, Liptov, Chopok 9500 ft (2 895 m MSL) and under TMA 4 Poprad FL 100, Poland FL095, CZECH FL095, Hungary 9500 m AMSL

PERMANENTLY PROHIBITED AREAS: LZP1 MOCHOVCE, LZP29 Jaslovské Bohunice, LZP23 Sala, LKP13 Vrbetice, TMA 1, 2, 3, 4 Sliac, CTR Sliac, LZR225A, LZR225, CTR Tatry, TMA 1,2,3,4 Poprad, TMA 1, 2, 4 Bratislava, PER TIZ

Warning: DROP ZONE LZDB

PROHIBITED AREA FOR TODAY: TMA 1,2 Zilina, ZILINA TMA3 except Martinky, LZR60A, LZR60B, LZR60C, LZR222, LZTRA03, LZTRA06A, LZTRA06B, LZTRA06C

PHOHE NUMBERS (IN CASE OF OUTLANDING): +421 911 397 305 Upload the IGC files: surzol@dunaweb.hu

